NOTICE!!

These documents have been scanned!

Do not place un-scanned documents beneath this notice!

Do not remove this notice from this file!

GPO Jacket No. 560-102
Print Order 61540
Rise Business Services, LLC
Job=AZ15 5/16/2019



Box Number= AZ15057



Claim Begin-End: AMC409300-AMC409329

1 Initial Receipt



AZ15057-10 AMC408068-AMC409300

United States Department of the Interior
Bureau of Land Management
LANDS/RECREATION & PLANNING
ONE N CENTRAL AVE
PHOENIX, AZ 85004 -2203
Phone: 602-417-9200

Receipt

No: 2377206

Transaction #: 2452105
Date of Transaction: 07/07/2011

ENTERED INTO COMPUTER JUL 13 2011

CUSTOMER:

MDG RESOURCES LLC
5941 SILVER SADDLE WAY
HERRIMAN,UT 84096-1808 US

LINE #	QTY	DESCRIPTION	REMARKS	UNIT PRICE	TOTAL
1	30.00	LOCATABLE MINERALS / MINING CLAIMS-NEW,UNADJUD, ONE OR MORE AUTH NOS / NEW MINING CLAIM LOCATION FEE $34 **CASES:** AMC409300/$34.00, AMC409301/$34.00, AMC409302/ $34.00, AMC409303/$34.00, AMC409304/$34.00, AMC409305/ $34.00, AMC409306/$34.00, AMC409307/$34.00, AMC409308/ $34.00, AMC409309/$34.00, AMC409310/$34.00, AMC409311/ $34.00, AMC409312/$34.00, AMC409313/$34.00, AMC409314/ $34.00, AMC409315/$34.00, AMC409316/$34.00, AMC409317/ $34.00, AMC409318/$34.00, AMC409319/$34.00, AMC409320/ $34.00, AMC409321/$34.00, AMC409322/$34.00, AMC409323/ $34.00, AMC409324/$34.00, AMC409325/$34.00, AMC409326/ $34.00, AMC409327/$34.00, AMC409328/$34.00, AMC409329/ $34.00		- n/a -	1020.00
2	30.00	LOCATABLE MINERALS / MINING CLAIMS-NEW,UNADJUD, ONE OR MORE AUTH NOS / NEW MINING CLAIM MAINT FEE $140 **CASES:** AMC409300/$140.00, AMC409301/$140.00, AMC409302/ $140.00, AMC409303/$140.00, AMC409304/$140.00, AMC409305/ $140.00, AMC409306/$140.00, AMC409307/$140.00, AMC409308/ $140.00, AMC409309/$140.00, AMC409310/$140.00, AMC409311/ $140.00, AMC409312/$140.00, AMC409313/$140.00, AMC409314/ $140.00, AMC409315/$140.00, AMC409316/$140.00, AMC409317/ $140.00, AMC409318/$140.00, AMC409319/$140.00, AMC409320/ $140.00, AMC409321/$140.00, AMC409322/$140.00, AMC409323/ $140.00, AMC409324/$140.00, AMC409325/$140.00, AMC409326/ $140.00, AMC409327/$140.00, AMC409328/$140.00, AMC409329/ $140.00		- n/a -	4200.00
3	30.00	LOCATABLE MINERALS / MINING CLAIMS-NEW,UNADJUD, ONE OR MORE AUTH NOS / NEW MINING CLAIM PROCESSING FEE $15 **CASES:** AMC409300/$15.00, AMC409301/$15.00, AMC409302/ $15.00, AMC409303/$15.00, AMC409304/$15.00, AMC409305/ $15.00, AMC409306/$15.00, AMC409307/$15.00, AMC409308/ $15.00, AMC409309/$15.00, AMC409310/$15.00, AMC40931[illegible] $15.00, AMC409312/$15.00, AMC409313/$15.00, AMC40931[illegible]		- n/a -	450.00

		$15.00, AMC409315/$15.00, AMC409316/$15.00, AMC409317/ $15.00, AMC409318/$15.00, AMC409319/$15.00, AMC409320/ $15.00, AMC409321/$15.00, AMC409322/$15.00, AMC409323/ $15.00, AMC409324/$15.00, AMC409325/$15.00, AMC409326/ $15.00, AMC409327/$15.00, AMC409328/$15.00, AMC409329/ $15.00			
				TOTAL:	**$5,670.00**

PAYMENT INFORMATION				
1	AMOUNT:	5670.00	POSTMARKED:	06/30/2011
	TYPE:	CHECK	RECEIVED:	07/06/2011
	CHECK NO:	1009		
	NAME:	MDG RESOURCES LLC 5941 SILVER SADDLE WAY HERRIMAN UT 84096-1808 US		

REMARKS
PLEASE DO NOT STAPLE YOUR LOCATION NOTICES - THANK YOU

This receipt was generated by the automated BLM Collections and Billing System and is a paper representation of a portion of the official electronic record contained therein.

NOTICE!!

These documents have been scanned!

Do not place un-scanned documents beneath this notice!

Do not remove this notice from this file!

GPO Jacket No. 560-102
Print Order 61540
Rise Business Services, LLC
Job=AZ15 5/16/2019

Box Number= AZ15057

Claim Begin-End: AMC409300-AMC409329

2 Correspondence

AZ15057-10 AMC408068-AMC409300

OFFICIAL COPIES: /Case Files/ /SD Read/ /Section/ /Author

March 20, 2012

3833 (9310) RE
AMC409300

CERTIFIED MAIL - RETURN RECEIPT REQUESTED No. 7011 2970 0001 8020 9803

NOTICE

MDG Resources LLC 5941 Silver Saddle Way Herriman, UT 84096-1808	: : :	This Notice Affects the Claims Shown in the Block Below.

AMC409329
MPG #65

No Rights Acquired on Portions of Lode Claim(s)

Pursuant to Title 43 Code of Federal Regulations 3832.1, this office received your notice(s) of location for recordation of mining claims.

However, portions of the lode mining claim(s) listed above appear to lie within lands that are not open to location for the following reason:

The claim is partially located on land that is segregated and therefore not open to location.

Therefore, although the claim(s) has/have been recorded, you have acquired no rights on any portion of the subject mining claim(s) that lie within these lands. Enclosed for reference is a copy of the Master Title Plat.

SENDER: *COMPLETE THIS SECTION*

- Complete items 1, 2, and 3. Also complete item 4 if Restricted Delivery is desired.
- Print your name and address on the reverse so that we can return the card to you.
- Attach this card to the back of the mailpiece, or on the front if space permits.

1. Article Addressed to:

MDG Resources LLC
5941 Silver Saddle Way
Herriman, UT 84096-1808
9310 RE AMC409300

COMPLETE THIS SECTION ON DELIVERY

A. Signature

X Mark Gramlich ☐ Agent ☐ Addressee

B. Received by *(Printed Name)* C. Date of Delivery

D. Is delivery address different from item 1? ☐ Yes
If YES, enter delivery address below: ☐ No

MAR 23 2012

Mark Gramlich

3. Service Type
☐ Certified Mail ☐ Express Mail
☐ Registered ☐ Return Receipt for Merchandise
☐ Insured Mail ☐ C.O.D.

4. Restricted Delivery? *(Extra Fee)* ☐ Yes

2. Article Number
(Transfer from service label) 7011 2970 0001 8020 9803

PS Form 3811, February 2004 Domestic Return Receipt 102595-02-M-1540

UNITED STATES POSTAL SERVICE



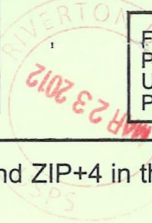

First-Class Mail
Postage & Fees Paid
USPS
Permit No. G-10

• Sender: Please print your name, address, and ZIP+4 in this box •



BUREAU OF LAND MANAGEMENT
ARIZONA STATE OFFICE
ONE NORTH CENTRAL AVENUE
SUITE 800
PHOENIX, AZ 85004-2203

If additional information is required, please contact Rod Ebert at 602-417-9397. Please include your AMC serial number(s) on all correspondence.

/s/ Rebecca Heick
Rebecca Heick
Group Administrator
Lands and Minerals

Enclosures

REbert:lm:032012

OFFICIAL COPIES: /Case Files/ /SD Read/ /Section/ /Author

March 20, 2012

3833 (9310) RE
AMC409300

CERTIFIED MAIL - RETURN RECEIPT REQUESTED No. 7011 2970 0001 8020 9810

NOTICE

Larry Liston 4294 W. 9200 South Payson, UT 84651-9717	: : :	This Notice Affects the Claims Shown in the Block Below.

AMC409329
MPG #65

No Rights Acquired on Portions of Lode Claim(s)

Pursuant to Title 43 Code of Federal Regulations 3832.1, this office received your notice(s) of location for recordation of mining claims.

However, portions of the lode mining claim(s) listed above appear to lie within lands that are not open to location for the following reason:

The claim is partially located on land that is segregated and therefore not open to location.

Therefore, although the claim(s) has/have been recorded, you have acquired no rights on any portion of the subject mining claim(s) that lie within these lands. Enclosed for reference is a copy of the Master Title Plat.

SENDER: *COMPLETE THIS SECTION*

- Complete items 1, 2, and 3. Also complete item 4 if Restricted Delivery is desired.
- Print your name and address on the reverse so that we can return the card to you.
- Attach this card to the back of the mailpiece, or on the front if space permits.

1. Article Addressed to:

Larry Liston
4294 W. 9200 South
Payson, UT 84651-9717
9310 RE AMC409300

COMPLETE THIS SECTION ON DELIVERY

A. Signature
X Larry Liston ☐ Agent ☐ Addressee

B. Received by (*Printed Name*) Larry Liston

C. Date of Delivery 3-22

D. Is delivery address different from item 1? ☐ Yes
If YES, enter delivery address below: ☐ No

3. Service Type
☐ Certified Mail ☐ Express Mail
☐ Registered ☐ Return Receipt for Merchandise
☐ Insured Mail ☐ C.O.D.

4. Restricted Delivery? *(Extra Fee)* ☐ Yes

2. Article Number
(Transfer from service label) 7011 2970 0001 8020 9810

PS Form 3811, February 2004 Domestic Return Receipt 102595-02-M-1540

UNITED STATES POSTAL SERVICE

First-Class Mail
Postage & Fees Paid
USPS
Permit No. G-10

• Sender: Please print your name, address, and ZIP+4 in this box •

RECEIVED
BLM AZ STATE OFFICE
2012 MAR 26 PM 1:44
PHOENIX, ARIZONA

BUREAU OF LAND MANAGEMENT
ARIZONA STATE OFFICE
ONE NORTH CENTRAL AVENUE
SUITE 800
PHOENIX, AZ 85004-2203

If additional information is required, please contact Rod Ebert at 602-417-9397. Please include your AMC serial number(s) on all correspondence.

/s/ Rebecca Heick

Rebecca Heick
Group Administrator
Lands and Minerals

Enclosures

REbert:lm:032012

ENCLOSURE FOR AMC409329

TOWNSHIP 8 NORTH RANGE 1 WEST OF THE GILA AND SALT RIVER MERIDIAN, ARIZONA

YAVAPAI COUNTY
HASSAYAMPA FIELD OFFICE

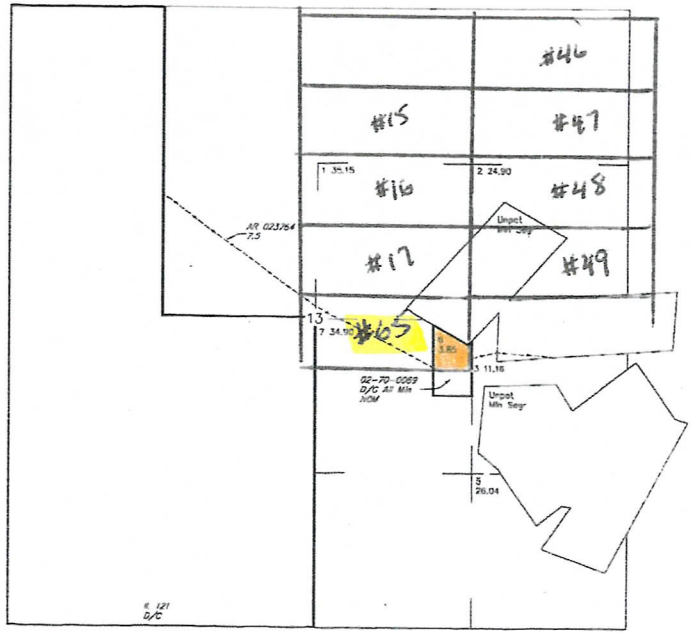

AMC409329 - Those minerals reserved to the United States in Patent 02-70-0069 but segregated and not open to location.

STATUS OF PUBLIC DOMAIN
LAND AND MINERAL TITLES

MTP
SUPPL SEC 13

INDEX TO SEGREGATED TRACTS				
RESURVEY	ORIGINAL SURVEY			
TRACT NO	T	R	SEC	SUBDIVISION

FOR ORDERS AFFECTING DISPOSAL OR USE OF UNIDENTIFIED LANDS WITHDRAWN FOR CLASSIFICATION, MINERALS, WATER AND/OR OTHER PUBLIC PURPOSES, REFER TO INDEX OF MISCELLANEOUS DOCUMENTS.

Grazing Dist No 2

MDS 206 NE

SCALE in chains
5 0 5 10 20

WARNING STATEMENT
This plat is the Bureau's Record of Title, and should be used only as a graphic display of the township survey data. Records hereon do not reflect title changes which may have been effected by lateral movements of rivers or other bodies of water. Refer to the cadastral surveys for official survey information.

NO 2

CURRENT TO	BT
6-4-2010	PV

GSR Mer
T 8 N
R 1 W

NOTICE!!

These documents have been scanned!

Do not place un-scanned documents beneath this notice!

Do not remove this notice from this file!

GPO Jacket No. 560-102
Print Order 61540
Rise Business Services, LLC
Job=AZ15 5/16/2019



Box Number= AZ15057



Claim Begin-End: AMC409300-AMC409329

3 Transfers



AZ15057-10 AMC408068-AMC409300

409300

2018-0049544
09/25/2018 10:43:57 AM CD
Leslie M. Hoffman
OFFICIAL RECORDS OF YAVAPAI COUNTY $15.00
BRADSHAW GOLD LLC

Page: 1 of 3

When Recorded return to:
Bradshaw Gold, LLC.
5941 Silver Saddle Way
Herriman, Utah 84096

QUIT CLAIM DEED

RE: Rerecording for sole purpose of correcting the grantee name to read as follows:

Bradshaw Gold, LLC.
5941 Silver Saddle Way
Herriman, Utah 84096

RECEIVED
BLM AZ STATE OFFICE
2018 OCT 22 P 2:29
PHOENIX, ARIZONA

#4302574

ENTERED
NOV 14 2018
BY: RAMS

2018-0046404 DED
09/07/2018 11: 7 AM Page: 1 of 2
Leslie M. Hoff
OFFICIAL RECORDS OF YAVAPAI COUNTY $15.00
BRADSHAW GOLD LLC

Return to:
Bradshaw Gold, LLC
5941 Silver Saddle Way
Herriman, Utah 84096

QUIT CLAIM DEED

FOR VALUABLE CONSIDERATION, the sufficiency and receipt of which is hereby acknowledged, MDG Resources, LLC does hereby forever quit claim all his right, title and interest in the unpatented mining claims described on the supplemental attachment, attached hereto and incorporated herein by reference, to MPG #65 AMC 409329 T8N R1W Section 13 NE, NW,SW,SE.

IN WITNESS WHEREOF, grantor has executed this instrument as of this 7th day of Sept, 20 18

Mark Gramlich

Exempt from A.R.S. 11-1133 and 11-1137(B) by A.R.S. 11-1134(A)(6)

STATE OF ARIZONA)
) ss.
County of Yavapai)

SUBSCRIBED AND SWORN TO before me, a Notary Public, this 7th day of Sept, 20 18

By: Mark Gramlich

Notary Public

My Commission Expires 1/10/22

GINA MARTINEZ
Notary Public – Arizona
Yavapai County
My Comm. Expires Jan 10, 2022

RECEIVED
BLM AZ STATE OFFICE
2018 OCT 22 P 2:29
PHOENIX, ARIZONA

Form MCF120
Revised July 2014

This form is available from the Arizona Geological Survey and may be reproduced.

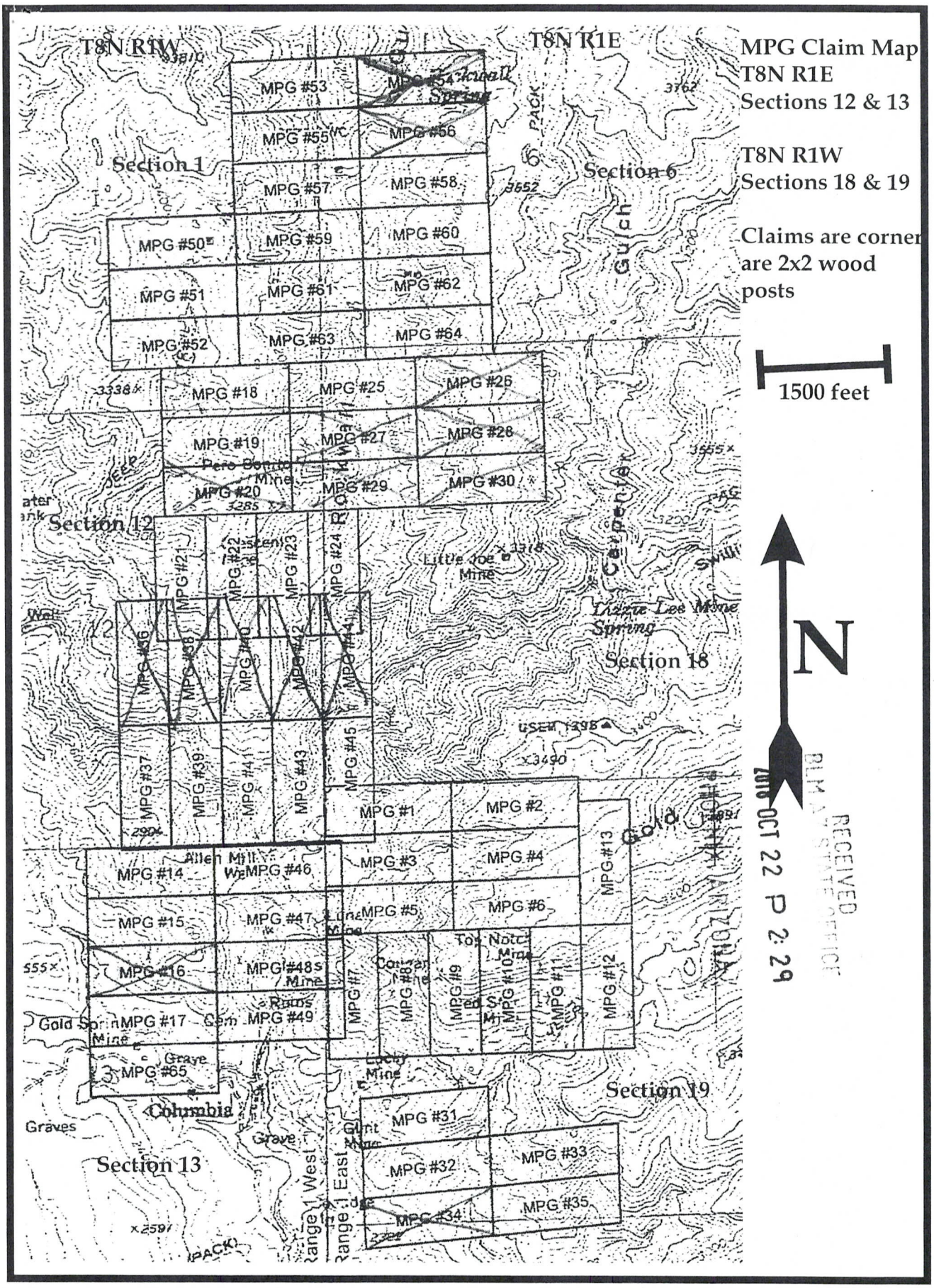
MPG Claim Map
T8N R1E
Sections 12 & 13
T8N R1W
Sections 18 & 19
Claims are corner
are 2x2 wood
posts
1500 feet
N
T8N R1W
T8N R1E
Section 1
Section 6
Section 12
Section 18
Section 19
Section 13
Columbia
MPG #53
MPG #54
MPG #55
MPG #56
MPG #57
MPG #58
MPG #50
MPG #59
MPG #60
MPG #51
MPG #61
MPG #62
MPG #52
MPG #63
MPG #64
MPG #18
MPG #25
MPG #26
MPG #19
MPG #27
MPG #28
MPG #20
MPG #29
MPG #30
MPG #21
MPG #22
MPG #23
MPG #24
MPG #36
MPG #38
MPG #40
MPG #42
MPG #44
MPG #37
MPG #39
MPG #41
MPG #43
MPG #45
MPG #1
MPG #2
MPG #3
MPG #4
MPG #13
MPG #14
MPG #46
MPG #5
MPG #6
MPG #15
MPG #47
MPG #16
MPG #48
MPG #7
MPG #8
MPG #9
MPG #10
MPG #11
MPG #12
MPG #17
MPG #49
MPG #65
MPG #31
MPG #32
MPG #33
MPG #34
MPG #35
Little Joe Mine
Lizzie Lee Mine Spring
Allen Mill
Gold Spring Mine
Graves
Range 1 West
Range 1 East
RECEIVED
BLM AZ STATE OFFICE
2010 OCT 22 P 2:29

United States Department of the Interior
Bureau of Land Management
DIV OF LANDS, MINRLS & ENERGY
ONE N CENTRAL AVE
PHOENIX, AZ 85004 -4427
Phone: 602-417-9200

Receipt

No: 4288906

Transaction #: 4404961
Date of Transaction: 10/23/2018

CUSTOMER:

BRADSHAW GOLD LLC
5941 W SILVER SADDLE WAY
HERRIMAN,UT 84096-1808 US

LINE #	QTY	DESCRIPTION	REMARKS	UNIT PRICE	TOTAL
1	1.00	LOCATABLE MINERALS / MINING CLAIMS-NOT NEW-UNADJUD,ONE AUTH NO. ONLY / MINING CLAIM MONEY RECEIVED **CASES:** AMC402923/$330.00	TRF/33	- n/a -	330.00
				TOTAL:	**$330.00**

PAYMENT INFORMATION

1	AMOUNT:	330.00	POSTMARKED:	N/A
	TYPE:	CHECK	RECEIVED:	10/22/2018
	CHECK NO:	99		
	NAME:	BRADSHAW GOLD LLC 5941 W SILVER SADDLE WAY HERRIMAN UT 84096-1808 US		

REMARKS

THERE HAS BEEN A FEE INCREASE, PLEASE REVIEW FLYER. ALSO, IN THE FUTURE, PLEASE DO NOT STAPLE YOUR DOCUMENTS/THANK YOU.

This receipt was generated by the automated BLM Collections and Billing System and is a paper representation of a portion of the official electronic record contained therein.



7017 1000 0000 7826 4607

PRIORITY MAIL

U.S. POSTAGE PAID
PM 2-Day
RIVERTON, UT
84065
OCT 20, 18
AMOUNT
$12.90
R2305K141410-02

1004

85004

VISIT US AT USPS.COM®
ORDER FREE SUPPLIES ONLINE

FROM:
Bradshaw Gold LLC
Mark Gramlich
5941 Silver Saddle way
Herriman Utah
84096

TO:
BLM Arizona state office
One North Central Avenue
Suit 800
Phoenix, AZ 85004

DATE OF DELIVERY SPECIFIED*
USPS TRACKING™ INCLUDED*
INSURANCE INCLUDED*
PICKUP AVAILABLE
* Domestic only

WHEN USED INTERNATIONALLY, A CUSTOMS DECLARATION LABEL MAY BE REQUIRED.

RECEIVED
BLM AZ STATE OFFICE
2018 OCT 22 P 2:26
PHOENIX, ARIZONA

Label 228, March 2016

FOR DOMESTIC AND INTERNATIONAL USE

This envelope is made from post-consumer waste. Please recycle - again.

This packaging is the property of the U.S. Postal Service® and is provided solely for use in sending Priority Mail® shipments. Misuse may be a violation of federal law. This packaging is not for resale. EP14F © U.S. Postal Service; July 2013; All rights reserved.

PLACE STICKER AT TOP OF ENVELOPE TO THE RIGHT
OF THE RETURN ADDRESS. FOLD AT DOTTED LINE

TY®
UNITED STAT
POSTAL SERV

PRIORITY® MAIL

TRACKED*
INSURED*

This product is for use with Priority Mail®.
Misuse may be a violation of Federal law.
This label is not for resale.

PR

VISIT US AT USI
Label 106A, Jan 2

RECEIVED
BLM AZ STATE OFFICE
2013 OCT 22 P 2:26
PHOENIX, ARIZONA

FLAT RATE ENVELOPE

ONE RATE ★ ANY WEIGHT*

PS00001000014

EP14F July 2013
OD: 12.5 x 9.5

UNITED STATES POSTAL SERVICE®

* Domestic only. ✕ For International shipments, the maximum weight is 4 lbs.

UNITED STATES
DEPARTMENT OF THE INTERIOR
BUREAU OF LAND MANAGEMENT

CREDIT CARD PAYMENT

For Mining Claim Maintenance Fee

☐ THIS IS A CHANGE OF ADDRESS

TELEPHONE SUBMISSION – ACCURACY OF THE BELOW INFORMATION IS THE RESPONSIBILITY OF THE CLAIMANT/OWNER

NAME MARK [redacted] GRAMLICH

ADDRESS 5941 SILVER SADDLE WAY

CITY HERRIMAN STATE UT ZIP 84096

PHONE # 801 - 209 - 6703

SEND RECEIPT TO ☐ Above address

☐ Other *(Include Name and Mailing Address)*:

QUIT CLAIM DEED

MDG RESOURCES LLC TO BRADSHAW GOLD LLC

AMC NUMBER	CLAIM/SITE NAME
409307	M.P.G #43

$5.00 PER # of Claim/Site

x 155.00 Each

$ 165.00 Total Charged ____ *(INITIALS)*

RECEIPT # 4302574

DATE STAMP

RECEIVED
AZ STATE OFFICE
2018 NOV -8 A 9:46
PHOENIX, ARIZONA

***** FOR OFFICIAL USE ONLY *****

DATE _____ INITIALS _____ VERIFIED _____

United States Department of the Interior
Bureau of Land Management
DIV OF LANDS, MINRLS & ENERGY
ONE N CENTRAL AVE
PHOENIX, AZ 85004 -4427
Phone: 602-417-9200

Receipt

No: 4302574

Transaction #: 4418829
Date of Transaction: 11/08/2018

CUSTOMER:

MARK GRAMLICH
5941 W SILVER SADDLE WAY
HERRIMAN,UT 84096-1808 US

LINE #	QTY	DESCRIPTION	REMARKS	UNIT PRICE	TOTAL
1	1.00	LOCATABLE MINERALS / MINING CLAIMS-NOT NEW-UNADJUD,ONE AUTH NO. ONLY / MINING CLAIM MONEY RECEIVED **CASES:** AMC409307/$165.00	ADDITIONAL TRANS FEES	- n/a -	165.00
				TOTAL:	**$165.00**

PAYMENT INFORMATION

NOTE: Items will appear on credit card statement as "Bureau of Land Mgmt CO".

1	AMOUNT:	165.00	POSTMARKED:	N/A
	TYPE:	CREDIT CARD	RECEIVED:	11/08/2018
	NAME:	GRAMLICH, MARK 5941 W SILVER SADDLE WAY HERRIMAN UT 84096-1808 US		
	CARD NO:	XXXXXXXXXXXX8860	AUTH CODE:	00380G
	NAME ON CARD:	MARK GRAMLICH		
	SIGNATURE:			

REMARKS

PER R MAT

This receipt was generated by the automated BLM Collections and Billing System and is a paper representation of a portion of the official electronic record contained therein.

409300

2018-0049553 CD
09/25/2018 10:43:57 AM Page: 1 of 3
Leslie M. Hoffman
OFFICIAL RECORDS OF YAVAPAI COUNTY $15.00
BRADSHAW GOLD LLC

When Recorded return to:
Bradshaw Gold, LLC.
5941 Silver Saddle Way
Herriman, Utah 84096

QUIT CLAIM DEED

RE: Rerecording for sole purpose of correcting the grantee name to read as follows:

Bradshaw Gold, LLC.
5941 Silver Saddle Way
Herriman, Utah 84096

RECEIVED
BLM AZ STATE OFFICE
2018 OCT 22 P 2:33
PHOENIX, ARIZONA

ENTERED
NOV 14 2018
BY:

2018-0046413 QCD
09/07/2018 11:[illegible] AM Page: 1 of 2
Leslie M. Hoffman
OFFICIAL RECORDS OF YAVAPAI COUNTY $15.00
BRADSHAW GOLD LLC

Return to:
Bradshaw Gold, LLC
5941 Silver Saddle Way
Herriman, Utah 84096

QUIT CLAIM DEED

FOR VALUABLE CONSIDERATION, the sufficiency and receipt of which is hereby acknowledged, MDG Resources, LLC does hereby forever quit claim all his right, title and interest in the unpatented mining claims described on the supplemental attachment, attached hereto and incorporated herein by reference, to M.P.G. #37 AMC 409301 T8N R1W Section 12 SE.

IN WITNESS WHEREOF, grantor has executed this instrument as of this 7th day of Sept, 2018

Mark Bramlich

Exempt from A.R.S. 11-1133 and 11-1137(B) by A.R.S. 11-1134(A)(6)

STATE OF ARIZONA)
) ss.
County of Yavapai)

SUBSCRIBED AND SWORN TO before me, a Notary Public, this 7th day of September, 2018

By: Mark Bramlich

Notary Public [signature]

My Commission Expires Jan 10, 2022

CHRISTINE M MANNING
Notary Public – Arizona
Yavapai County
My Comm. Expires Jan 10, 2022

RECEIVED
BLM ARIZONA STATE OFFICE
2018 OCT 22 P 2:33
PHOENIX ARIZONA

Form MCF120
Revised July 2014

This form is available from the Arizona Geological Survey and may be reproduced.

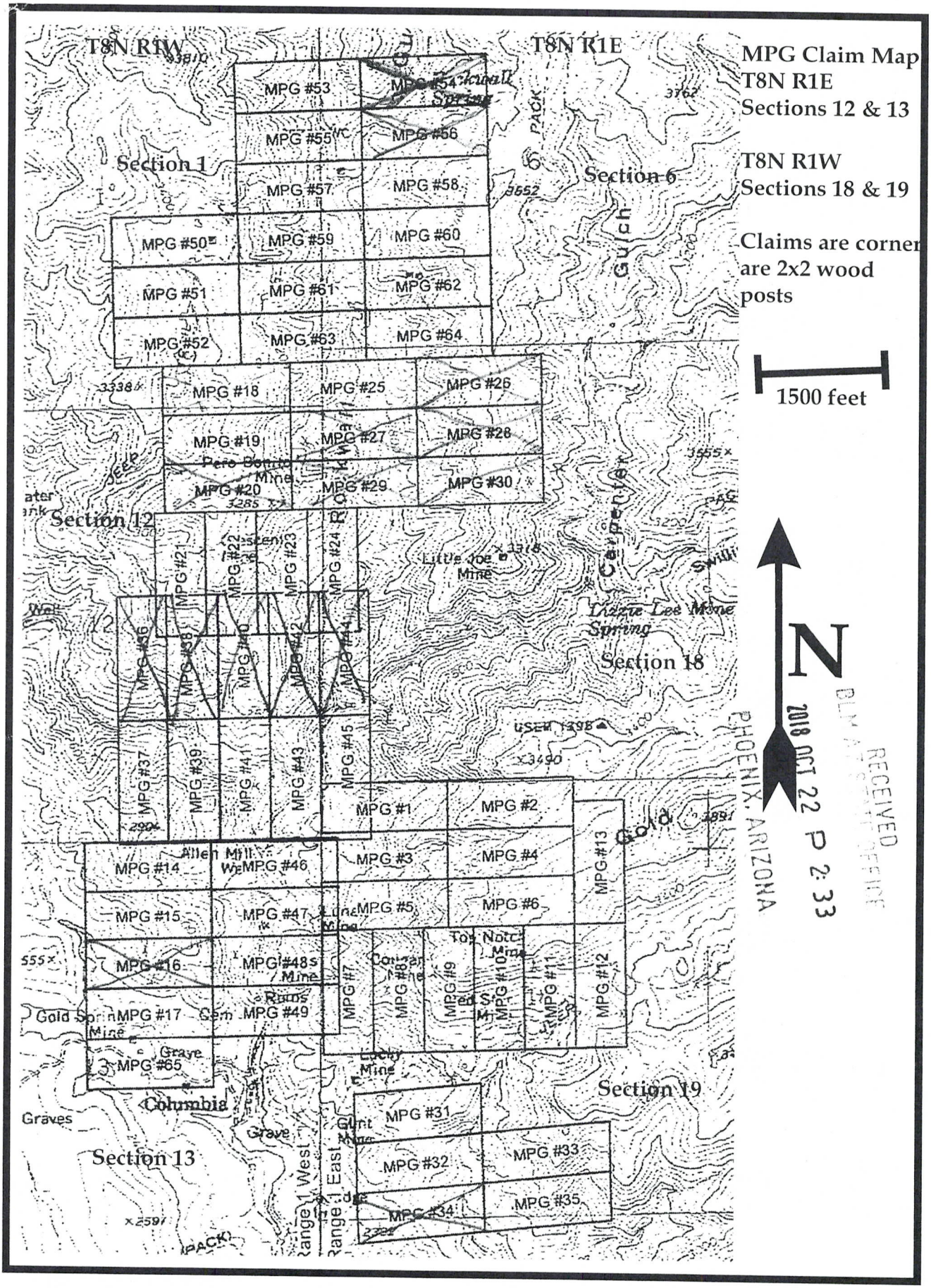
MPG Claim Map
T8N R1E
Sections 12 & 13
T8N R1W
Sections 18 & 19
Claims are corner
are 2x2 wood
posts
1500 feet
N
T8N R1W
T8N R1E
Section 1
Section 6
Section 12
Section 18
Section 19
Section 13
Columbia
MPG #53
MPG #54
MPG #55
MPG #56
MPG #57
MPG #58
MPG #50
MPG #59
MPG #60
MPG #51
MPG #61
MPG #62
MPG #52
MPG #63
MPG #64
MPG #18
MPG #25
MPG #26
MPG #19
MPG #27
MPG #28
MPG #20
MPG #29
MPG #30
MPG #21
MPG #22
MPG #23
MPG #24
MPG #36
MPG #38
MPG #40
MPG #42
MPG #44
MPG #37
MPG #39
MPG #41
MPG #43
MPG #45
MPG #1
MPG #2
MPG #3
MPG #4
MPG #13
MPG #14
MPG #46
MPG #15
MPG #47
MPG #5
MPG #6
MPG #16
MPG #48
MPG #7
MPG #8
MPG #9
MPG #10
MPG #11
MPG #12
MPG #17
MPG #49
MPG #65
MPG #31
MPG #32
MPG #33
MPG #34
MPG #35
Little Joe Mine
Lizzie Lee Mine
Spring
Allen Mill
Top Notch Mine
Gold Spring Mine
Graves
Range 1 West
Range 1 East
RECEIVED
BLM AT STATE OFFICE
2018 OCT 22 P 2:33
PHOENIX, ARIZONA

United States Department of the Interior
Bureau of Land Management
DIV OF LANDS, MINRLS & ENERGY
ONE N CENTRAL AVE
PHOENIX, AZ 85004 -4427
Phone: 602-417-9200

Receipt

No: 4288906

Transaction #: 4404961
Date of Transaction: 10/23/2018

CUSTOMER:

BRADSHAW GOLD LLC
5941 W SILVER SADDLE WAY
HERRIMAN,UT 84096-1808 US

LINE #	QTY	DESCRIPTION	REMARKS	UNIT PRICE	TOTAL
1	1.00	LOCATABLE MINERALS / MINING CLAIMS-NOT NEW-UNADJUD,ONE AUTH NO. ONLY / MINING CLAIM MONEY RECEIVED **CASES:** AMC402923/$330.00	TRF/33	- n/a -	330.00
				TOTAL:	**$330.00**

PAYMENT INFORMATION

1	AMOUNT:	330.00	POSTMARKED:	N/A
	TYPE:	CHECK	RECEIVED:	10/22/2018
	CHECK NO:	99		
	NAME:	BRADSHAW GOLD LLC 5941 W SILVER SADDLE WAY HERRIMAN UT 84096-1808 US		

REMARKS

THERE HAS BEEN A FEE INCREASE, PLEASE REVIEW FLYER. ALSO, IN THE FUTURE, PLEASE DO NOT STAPLE YOUR DOCUMENTS/THANK YOU.

This receipt was generated by the automated BLM Collections and Billing System and is a paper representation of a portion of the official electronic record contained therein.



PRIORITY MAIL

7017 1000 0000 7826 4607

U.S. POSTAGE PAID
PM 2-Day
RIVERTON, UT
84065
OCT 20, 18
AMOUNT
$12.90
R2305K141410-02

1004

85004

DATE OF DELIVERY SPECIFIED*

USPS TRACKING™ INCLUDED*

INSURANCE INCLUDED*

PICKUP AVAILABLE

* Domestic only

RECEIVED
BLM AZ STATE OFFICE
2018 OCT 22 P 2:26
PHOENIX, ARIZONA

WHEN USED INTERNATIONALLY, A CUSTOMS DECLARATION LABEL MAY BE REQUIRED.

PRIORITY MAIL

UNITED STATES POSTAL SERVICE

VISIT US AT USPS.COM®
ORDER FREE SUPPLIES ONLINE

FROM:

Bradshaw Gold LLC
Mark Gramlich
5941 Silver Saddle Way
Herriman Utah
84096

TO:

BLM Arizona State office
One North Central Avenue
Suit 800
Phoenix, AZ 85004

VISIT US AT USPS.COM®
ORDER FREE SUPPLIES ONLINE

Label 228, March 2016

FOR DOMESTIC AND INTERNATIONAL USE

UNITED STATES POSTAL SERVICE

This envelope is made from post-consumer waste. Please recycle - again.

This packaging is the property of the U.S. Postal Service® and is provided solely for use in sending Priority Mail® shipments. Misuse may be a violation of federal law. This packaging is not for resale. EP14F © U.S. Postal Service; July 2013; All rights reserved.

PLACE STICKER AT TOP OF ENVELOPE TO THE RIGHT OF THE RETURN ADDRESS. FOLD AT DOTTED LINE

PRIORITY® MAIL

UNITED STATES POSTAL SERVICE

TRACKED* ★ ★ ★ INSURED*

This product is for use with Priority Mail®. Misuse may be a violation of federal law. This label is not for resale.

VISIT US AT USPS
Label 106A, Jan 20

RECEIVED
BLM AZ STATE OFFICE
2018 OCT 22 P 2:26
PHOENIX, ARIZONA

FLAT RATE ENVELOPE

ONE RATE ★ ANY WEIGHT*

PS00001000014

EP14F July 2013
OD: 12.5 x 9.5

UNITED STATES POSTAL SERVICE®

* Domestic only. * For International shipments, the maximum weight is 4 lbs.

UNITED STATES
DEPARTMENT OF THE INTERIOR
BUREAU OF LAND MANAGEMENT

CREDIT CARD PAYMENT

For Mining Claim Maintenance Fee

☐ THIS IS A CHANGE OF ADDRESS

TELEPHONE SUBMISSION – ACCURACY OF THE BELOW INFORMATION IS THE RESPONSIBILITY OF THE CLAIMANT/OWNER

NAME MARK [redacted] GRAMLICH

ADDRESS 5941 SILVER SADDLE WAY

CITY HERRIMAN STATE UT ZIP 84096

PHONE # 801 - 209 -6703

SEND RECEIPT TO ☐ Above address

☐ Other *(Include Name and Mailing Address)*:

QUIT CLAIM DEED

MDG RESOURCES LLC TO BRADSHAW GOLD LLC

AMC NUMBER	CLAIM/SITE NAME
409307	M.P.G #43

$5.00 PER # of Claim/~~Site~~

x 155.00 Each

$ 165.00 Total Charged ____ *(INITIALS)*

RECEIPT # ~~43~~02574

DATE STAMP

RECEIVED
BLM AZ STATE OFFICE
2010 NOV -8 A 9:46
PHOENIX, ARIZONA

***** FOR OFFICIAL USE ONLY *****

DATE _____ INITIALS _____ VERIFIED _____

United States Department of the Interior
Bureau of Land Management
DIV OF LANDS, MINRLS & ENERGY
ONE N CENTRAL AVE
PHOENIX, AZ 85004 -4427
Phone: 602-417-9200

Receipt

No: 4302574

Transaction #: 4418829
Date of Transaction: 11/08/2018

CUSTOMER:

MARK GRAMLICH
5941 W SILVER SADDLE WAY
HERRIMAN,UT 84096-1808 US

LINE #	QTY	DESCRIPTION	REMARKS	UNIT PRICE	TOTAL
1	1.00	LOCATABLE MINERALS / MINING CLAIMS-NOT NEW-UNADJUD,ONE AUTH NO. ONLY / MINING CLAIM MONEY RECEIVED **CASES:** AMC409307/$165.00	ADDITIONAL TRANS FEES	- n/a -	165.00
				TOTAL:	**$165.00**

PAYMENT INFORMATION

NOTE: Items will appear on credit card statement as "Bureau of Land Mgmt CO".

1	AMOUNT:	165.00	POSTMARKED:	N/A
	TYPE:	CREDIT CARD	RECEIVED:	11/08/2018
	NAME:	GRAMLICH, MARK 5941 W SILVER SADDLE WAY HERRIMAN UT 84096-1808 US		
	CARD NO:	XXXXXXXXXXXX8860	AUTH CODE:	00380G
	NAME ON CARD:	MARK GRAMLICH		
	SIGNATURE:			

REMARKS

PER R MAT

This receipt was generated by the automated BLM Collections and Billing System and is a paper representation of a portion of the official electronic record contained therein.

409300

2018-0049552
09/25/2018 10:43:57 AM CD
Leslie M. Hoffman
OFFICIAL RECORDS OF YAVAPAI COUNTY $15.00
BRADSHAW GOLD LLC

When Recorded return to:
Bradshaw Gold, LLC.
5941 Silver Saddle Way
Herriman, Utah 84096

QUIT CLAIM DEED

RE: Rerecording for sole purpose of correcting the grantee name to read as follows:

Bradshaw Gold, LLC.
5941 Silver Saddle Way
Herriman, Utah 84096

RECEIVED
BLM AZ STATE OFFICE
2018 OCT 22 P 2:33
PHOENIX, ARIZONA

ENTERED
NOV 14 2018
BY: RAM

2018-0046412 QCD
09/07/2018 11 27 AM Page: 1 of 2
Leslie M. Hoffman
OFFICIAL RECORDS OF YAVAPAI COUNTY $15.00
BRADSHAW GOLD LLC

Return to:
Bradshaw Gold, LLC
5941 Silver Saddle Way
Herriman, Utah 84096

QUIT CLAIM DEED

FOR VALUABLE CONSIDERATION, the sufficiency and receipt of which is hereby acknowledged, MDG Resources, LLC does hereby forever quit claim all his right, title and interest in the unpatented mining claims described on the supplemental attachment, attached hereto and incorporated herein by reference, to M.P.G. #39 AMC 409303 T8N R1W Section 12 SE.

IN WITNESS WHEREOF, grantor has executed this instrument as of this 7th day of Sept, 2018

Mark Bramlich

Exempt from A.R.S. 11-1133 and 11-1137(B) by A.R.S. 11-1134(A)(6)

STATE OF ARIZONA)
) ss.
County of Yavapai)

SUBSCRIBED AND SWORN TO before me, a Notary Public, this 7th day of Sept, 2018

By: Mark Bramlich

Notary Public

My Commission Expires 1/10/22

GINA MARTINEZ
Notary Public - Arizona
Yavapai County
My Comm. Expires Jan 10, 2022

RECEIVED
BLM
2018 OCT 22 P 2:33
PHOENIX, ARIZONA

Form MCF120
Revised July 2014

This form is available from the Arizona Geological Survey and may be reproduced.

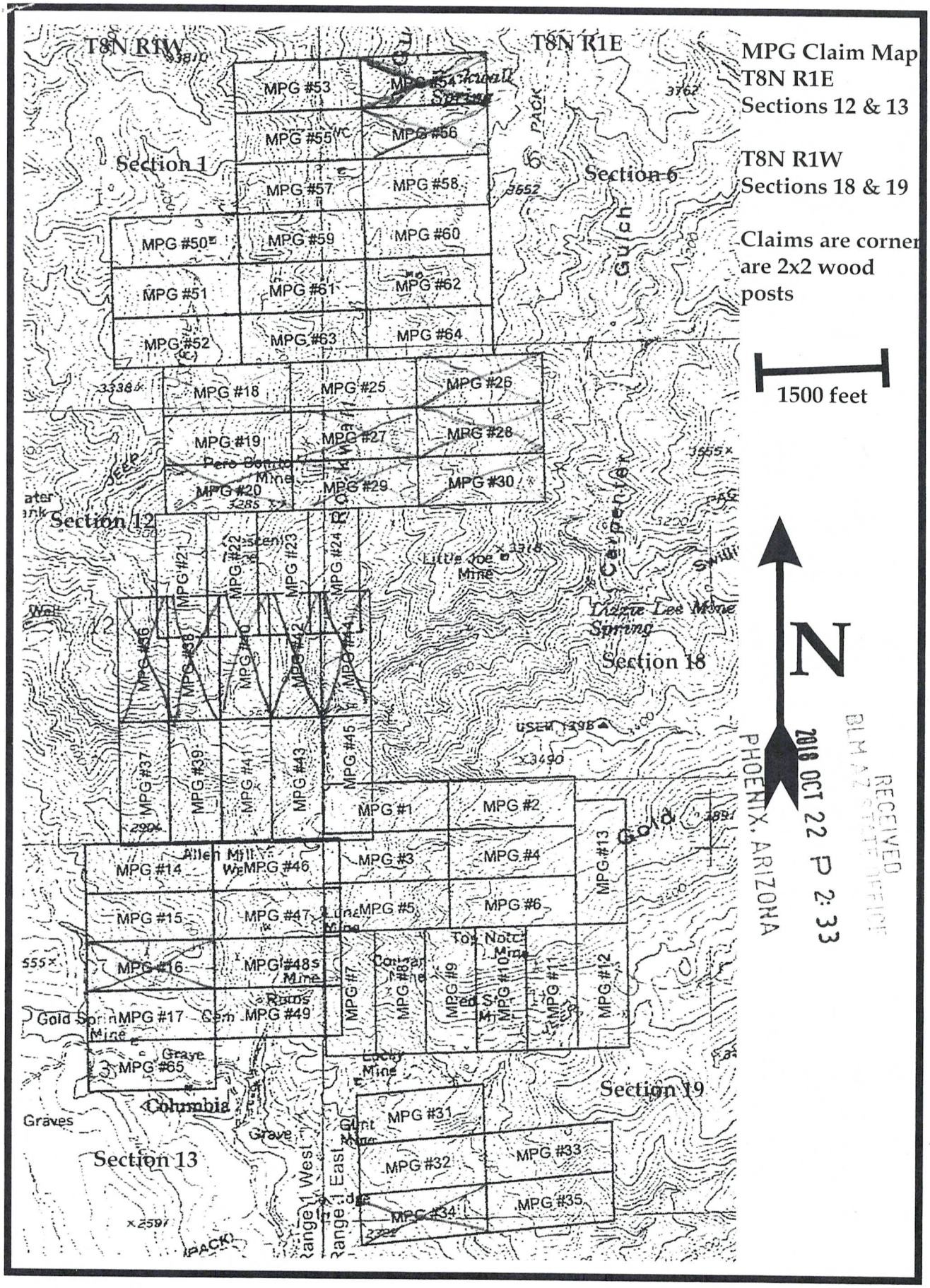
MPG Claim Map
T8N R1E
Sections 12 & 13
T8N R1W
Sections 18 & 19
Claims are corner
are 2x2 wood
posts
1500 feet
N
T8N R1W
T8N R1E
Section 1
Section 6
Section 12
Section 18
Section 19
Section 13
MPG #53
MPG #54
MPG #55
MPG #56
MPG #57
MPG #58
MPG #50
MPG #59
MPG #60
MPG #51
MPG #61
MPG #62
MPG #52
MPG #63
MPG #64
MPG #18
MPG #25
MPG #26
MPG #19
MPG #27
MPG #28
MPG #20
MPG #29
MPG #30
MPG #21
MPG #22
MPG #23
MPG #24
MPG #36
MPG #38
MPG #40
MPG #42
MPG #44
MPG #37
MPG #39
MPG #41
MPG #43
MPG #45
MPG #1
MPG #2
MPG #3
MPG #4
MPG #13
MPG #14
MPG #46
MPG #15
MPG #47
MPG #5
MPG #6
MPG #16
MPG #48
MPG #7
MPG #8
MPG #9
MPG #10
MPG #11
MPG #12
MPG #17
MPG #49
MPG #65
MPG #31
MPG #32
MPG #33
MPG #34
MPG #35
Pero Bonito Mine
Little Joe Mine
Lizzie Lee Mine
Spring
Allen Mill
Gold Spring Mine
Columbia
Graves
Range 1 West
Range 1 East
RECEIVED
BLM AZ STATE OFFICE
2018 OCT 22 P 2:33
PHOENIX, ARIZONA

United States Department of the Interior
Bureau of Land Management
DIV OF LANDS, MINRLS & ENERGY
ONE N CENTRAL AVE
PHOENIX, AZ 85004 -4427
Phone: 602-417-9200

Receipt

No: 4288906

Transaction #: 4404961
Date of Transaction: 10/23/2018

CUSTOMER:

BRADSHAW GOLD LLC
5941 W SILVER SADDLE WAY
HERRIMAN,UT 84096-1808 US

LINE #	QTY	DESCRIPTION	REMARKS	UNIT PRICE	TOTAL
1	1.00	LOCATABLE MINERALS / MINING CLAIMS-NOT NEW-UNADJUD,ONE AUTH NO. ONLY / MINING CLAIM MONEY RECEIVED **CASES:** AMC402923/$330.00	TRF/33	- n/a -	330.00
				TOTAL:	**$330.00**

PAYMENT INFORMATION

1	AMOUNT:	330.00	POSTMARKED:	N/A
	TYPE:	CHECK	RECEIVED:	10/22/2018
	CHECK NO:	99		
	NAME:	BRADSHAW GOLD LLC 5941 W SILVER SADDLE WAY HERRIMAN UT 84096-1808 US		

REMARKS

THERE HAS BEEN A FEE INCREASE, PLEASE REVIEW FLYER. ALSO, IN THE FUTURE, PLEASE DO NOT STAPLE YOUR DOCUMENTS/THANK YOU.

This receipt was generated by the automated BLM Collections and Billing System and is a paper representation of a portion of the official electronic record contained therein.



7017 1000 0000 7826 4607

U.S. POSTAGE PAID
PM 2-Day
RIVERTON, UT
84065
OCT 20, 18
AMOUNT
$12.90
R2305K141410-02

1004

85004

PRIORITY MAIL

DATE OF DELIVERY SPECIFIED*

USPS TRACKING™ INCLUDED*

INSURANCE INCLUDED*

PICKUP AVAILABLE

* Domestic only

WHEN USED INTERNATIONALLY, A CUSTOMS DECLARATION LABEL MAY BE REQUIRED.

RECEIVED
BLM AZ STATE OFFICE
2018 OCT 22 P 2:26
PHOENIX, ARIZONA

PRIORITY MAIL

UNITED STATES POSTAL SERVICE

VISIT US AT USPS.COM®
ORDER FREE SUPPLIES ONLINE

FROM:
Bradshaw Gold LLC
Mark Gramlich
5941 Silver Saddle way
Herriman Utah
84096

TO:
BLM Arizona state office
one North Central Avenue
Suit 800
Phoenix, AZ 85004

Label 228, March 2016

FOR DOMESTIC AND INTERNATIONAL USE

UNITED STATES POSTAL SERVICE

VISIT US AT USPS.COM®
ORDER FREE SUPPLIES ONLINE

This envelope is made from post-consumer waste. Please recycle - again.

This packaging is the property of the U.S. Postal Service® and is provided solely for use in sending Priority Mail® shipments. Misuse may be a violation of federal law. This packaging is not for resale. EP14F © U.S. Postal Service; July 2013; All rights reserved.

PLACE STICKER AT TOP OF ENVELOPE TO THE RIGHT OF THE RETURN ADDRESS. FOLD AT DOTTED LINE

PRIORITY® MAIL

TRACKED* ★ ★ ★ INSURED*

This product is for use with Priority Mail®. Misuse may be a violation of federal law. This label is not for resale.

VISIT US AT USI
Label 106A, Jan 20

RECEIVED
BLM AZ STATE OFFICE
2018 OCT 22 P 2:26
PHOENIX, ARIZONA

FLAT RATE ENVELOPE

ONE RATE ★ ANY WEIGHT*

PS00001000014

EP14F July 2013
OD: 12.5 x 9.5

UNITED STATES POSTAL SERVICE®

* Domestic only. * For International shipments, the maximum weight is 4 lbs.

UNITED STATES
DEPARTMENT OF THE INTERIOR
BUREAU OF LAND MANAGEMENT

CREDIT CARD PAYMENT

For Mining Claim Maintenance Fee

☐ THIS IS A CHANGE OF ADDRESS

TELEPHONE SUBMISSION – ACCURACY OF THE BELOW INFORMATION IS THE RESPONSIBILITY OF THE CLAIMANT/OWNER

NAME MARK [redacted] GRAMLICH

ADDRESS 5941 SILVER SADDLE WAY

CITY HERRIMAN STATE UT ZIP 84096

PHONE # 801 - 209 - 6703

SEND RECEIPT TO ☐ Above address

☐ Other *(Include Name and Mailing Address)*:

QUIT CLAIM DEED

MDC RESOURCES LLC TO BRADSHAW GOLD LLC

AMC NUMBER	CLAIM/SITE NAME
409307	M.P.G #43

$5.00 PER # of Claim/Site

x 155.00 Each

$ 165.00 Total Charged ____ *(INITIALS)*

RECEIPT # 4302574

DATE STAMP

RECEIVED
AZ STATE OFFICE
2018 NOV -8 A 9:46
PHOENIX, ARIZONA

***** FOR OFFICIAL USE ONLY *****

DATE _____ INITIALS _____ VERIFIED _____

United States Department of the Interior
Bureau of Land Management
DIV OF LANDS, MINRLS & ENERGY
ONE N CENTRAL AVE
PHOENIX, AZ 85004 -4427
Phone: 602-417-9200

Receipt

No: 4302574

Transaction #: 4418829
Date of Transaction: 11/08/2018

CUSTOMER:

MARK GRAMLICH
5941 W SILVER SADDLE WAY
HERRIMAN,UT 84096-1808 US

LINE #	QTY	DESCRIPTION	REMARKS	UNIT PRICE	TOTAL
1	1.00	LOCATABLE MINERALS / MINING CLAIMS-NOT NEW-UNADJUD,ONE AUTH NO. ONLY / MINING CLAIM MONEY RECEIVED **CASES:** AMC409307/$165.00	ADDITIONAL TRANS FEES	- n/a -	165.00
				TOTAL:	**$165.00**

PAYMENT INFORMATION

NOTE: Items will appear on credit card statement as "Bureau of Land Mgmt CO".

1	AMOUNT:	165.00	POSTMARKED:	N/A
	TYPE:	CREDIT CARD	RECEIVED:	11/08/2018
	NAME:	GRAMLICH, MARK 5941 W SILVER SADDLE WAY HERRIMAN UT 84096-1808 US		
	CARD NO:	XXXXXXXXXXXX8860	AUTH CODE:	00380G
	NAME ON CARD:	MARK GRAMLICH		
	SIGNATURE:			

REMARKS

PER R MAT

This receipt was generated by the automated BLM Collections and Billing System and is a paper representation of a portion of the official electronic record contained therein.

409300

2018-0049551
09/25/2018 10:43:57 AM CD
Leslie M. Hoffman
OFFICIAL RECORDS OF YAVAPAI COUNTY $15.00
BRADSHAW GOLD LLC

Page: 1 of 3

When Recorded return to:
Bradshaw Gold, LLC.
5941 Silver Saddle Way
Herriman, Utah 84096

QUIT CLAIM DEED

RE: Rerecording for sole purpose of correcting the grantee name to read as follows:

Bradshaw Gold, LLC.
5941 Silver Saddle Way
Herriman, Utah 84096

RECEIVED
BLM AZ STATE OFFICE
2018 OCT 22 P 2:32
PHOENIX, ARIZONA

4302574

ENTERED
NOV 14 2018
BY: RAM

2018-0046411 QCD
09/07/2018 11 27 AM Page: 1 of 2
Leslie M. Hof
OFFICIAL RECORDS OF YAVAPAI COUNTY $15.00
BRADSHAW GOLD LLC

Return to:
Bradshaw Gold, LLC
5941 Silver Saddle Way
Herriman, Utah 84096

QUIT CLAIM DEED

FOR VALUABLE CONSIDERATION, the sufficiency and receipt of which is hereby acknowledged, MDG Resources, LLC does hereby forever quit claim all his right, title and interest in the unpatented mining claims described on the supplemental attachment, attached hereto and incorporated herein by reference, to M.P.G. #41 AMC 409305 T8N R1W Section 12 SE.

IN WITNESS WHEREOF, grantor has executed this instrument as of this 7th day of Sept, 2018

Mark Rosenbach

Exempt from A.R.S. 11-1133 and 11-1137(B) by A.R.S. 11-1134(A)(6)

STATE OF ARIZONA)
) ss.
County of Yavapai)

SUBSCRIBED AND SWORN TO before me, a Notary Public, this 7th day of Sept, 2018

By: Mark Rosenbach

Notary Public Gina Martinez

My Commission Expires 1/10/22

GINA MARTINEZ
Notary Public - Arizona
Yavapai County
My Comm. Expires Jan 10, 2022

RECEIVED
BLM ARIZONA STATE OFFICE
2018 OCT 22 P 2:33
PHOENIX, ARIZONA

Form MCF120
Revised July 2014

This form is available from the Arizona Geological Survey and may be reproduced.

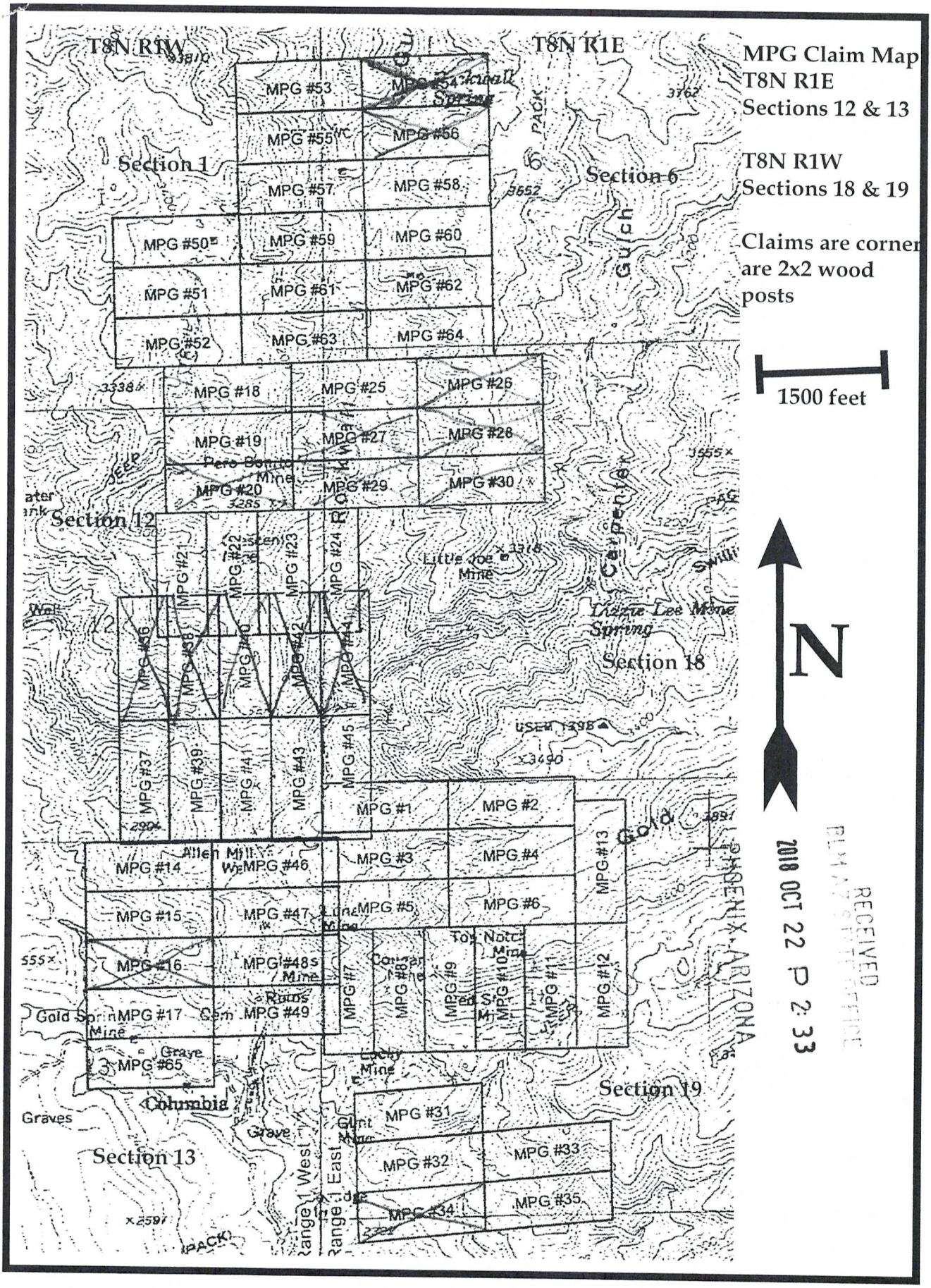
MPG Claim Map
T8N R1E
Sections 12 & 13
T8N R1W
Sections 18 & 19
Claims are corner
are 2x2 wood
posts
1500 feet
N
T8N R1W
T8N R1E
Section 1
Section 6
Section 12
Section 18
Section 19
Section 13
Columbia
MPG #53
MPG #54
MPG #55
MPG #56
MPG #57
MPG #58
MPG #50
MPG #59
MPG #60
MPG #51
MPG #61
MPG #62
MPG #52
MPG #63
MPG #64
MPG #18
MPG #25
MPG #26
MPG #19
MPG #27
MPG #28
MPG #20
MPG #29
MPG #30
MPG #21
MPG #22
MPG #23
MPG #24
MPG #36
MPG #38
MPG #40
MPG #42
MPG #44
MPG #37
MPG #39
MPG #41
MPG #43
MPG #45
MPG #1
MPG #2
MPG #3
MPG #4
MPG #13
MPG #14
MPG #46
MPG #5
MPG #6
MPG #15
MPG #47
MPG #16
MPG #48
MPG #7
MPG #8
MPG #9
MPG #10
MPG #11
MPG #12
MPG #17
MPG #49
MPG #65
MPG #31
MPG #32
MPG #33
MPG #34
MPG #35
Pero Bonito Mine
Little Joe Mine
Lizzie Lee Mine
Spring
Allen Mill
Gold Spring Mine
Graves
Range 1 West
Range 1 East
Gulch
Carpenter
Gold
PHOENIX, ARIZONA
RECEIVED
BLM AZ STATE OFFICE
2018 OCT 22 P 2:33

United States Department of the Interior
Bureau of Land Management
DIV OF LANDS, MINRLS & ENERGY
ONE N CENTRAL AVE
PHOENIX, AZ 85004 -4427
Phone: 602-417-9200

Receipt

No: 4288906

Transaction #: 4404961
Date of Transaction: 10/23/2018

CUSTOMER:

BRADSHAW GOLD LLC
5941 W SILVER SADDLE WAY
HERRIMAN,UT 84096-1808 US

LINE #	QTY	DESCRIPTION	REMARKS	UNIT PRICE	TOTAL
1	1.00	LOCATABLE MINERALS / MINING CLAIMS-NOT NEW-UNADJUD,ONE AUTH NO. ONLY / MINING CLAIM MONEY RECEIVED **CASES:** AMC402923/$330.00	TRF/33	- n/a -	330.00
				TOTAL:	**$330.00**

PAYMENT INFORMATION

1	AMOUNT:	330.00	POSTMARKED:	N/A
	TYPE:	CHECK	RECEIVED:	10/22/2018
	CHECK NO:	99		
	NAME:	BRADSHAW GOLD LLC 5941 W SILVER SADDLE WAY HERRIMAN UT 84096-1808 US		

REMARKS

THERE HAS BEEN A FEE INCREASE, PLEASE REVIEW FLYER. ALSO, IN THE FUTURE, PLEASE DO NOT STAPLE YOUR DOCUMENTS/THANK YOU.

This receipt was generated by the automated BLM Collections and Billing System and is a paper representation of a portion of the official electronic record contained therein.



7017 1000 0000 7826 4607

U.S. POSTAGE PAID
PM 2-Day
RIVERTON, UT
84065
OCT 20, 18
AMOUNT
$12.90
R2305K141410-02

1004

85004

PRIORITY MAIL

DATE OF DELIVERY SPECIFIED*

USPS TRACKING™ INCLUDED*

INSURANCE INCLUDED*

PICKUP AVAILABLE

* Domestic only

WHEN USED INTERNATIONALLY, A CUSTOMS DECLARATION LABEL MAY BE REQUIRED.

RECEIVED
BLM AZ STATE OFFICE
2018 OCT 22 P 2:26
PHOENIX, ARIZONA

PRIORITY MAIL

UNITED STATES POSTAL SERVICE

VISIT US AT USPS.COM®
ORDER FREE SUPPLIES ONLINE

FROM:
Bradshaw Gold LLC
Mark Gramlich
5941 Silver Saddle way
Herriman Utah
84096

TO:
BLM Arizona State office
One North Central Avenue
Suit 800
Phoenix, AZ 85004

VISIT US AT USPS.COM®
ORDER FREE SUPPLIES ONLINE

Label 228, March 2016

FOR DOMESTIC AND INTERNATIONAL USE

UNITED STATES POSTAL SERVICE

This envelope is made from post-consumer waste. Please recycle - again.

This packaging is the property of the U.S. Postal Service® and is provided solely for use in sending Priority Mail® shipments. Misuse may be a violation of federal law. This packaging is not for resale. EP14F © U.S. Postal Service; July 2013; All rights reserved.

PLACE STICKER AT TOP OF ENVELOPE TO THE RIGHT OF THE RETURN ADDRESS. FOLD AT DOTTED LINE

PRIORITY® MAIL

UNITED STATES POSTAL SERVICE

TRACKED* ★ ★ ★ INSURED*

This product is for use with Priority Mail®. Misuse may be a violation of federal law. This label is not for resale.

VISIT US AT USPS
Label 106A, Jan 20

RECEIVED
BLM AZ STATE OFFICE
2018 OCT 22 P 2:26
PHOENIX, ARIZONA

FLAT RATE ENVELOPE

ONE RATE ★ ANY WEIGHT*

PS00001000014

EP14F July 2013
OD: 12.5 x 9.5

UNITED STATES POSTAL SERVICE®

* Domestic only. × For International shipments, the maximum weight is 4 lbs.

UNITED STATES
DEPARTMENT OF THE INTERIOR
BUREAU OF LAND MANAGEMENT

CREDIT CARD PAYMENT
For Mining Claim Maintenance Fee

☐ THIS IS A CHANGE OF ADDRESS

TELEPHONE SUBMISSION – ACCURACY OF THE BELOW INFORMATION IS THE RESPONSIBILITY OF THE CLAIMANT/OWNER

NAME MARK [redacted] GRAMLICH

ADDRESS 5941 SILVER SADDLE WAY

CITY HERRIMAN STATE UT ZIP 84096

PHONE # 801 - 209 - 6703

SEND RECEIPT TO ☐ Above address

☐ Other *(Include Name and Mailing Address)*:

QUIT CLAIM DEED

MDG RESOURCES LLC TO BRADSHAW GOLD LLC

AMC NUMBER	CLAIM/SITE NAME
409307	M.P.G #43

$5.00 PER # of Claim/~~Site~~

x 155.00 Each

$ 165.00 Total Charged ____ *(INITIALS)*

RECEIPT # 4302574

DATE STAMP

RECEIVED
BLM AZ STATE OFFICE
2018 NOV -8 A 9:46
PHOENIX, ARIZONA

***** FOR OFFICIAL USE ONLY *****

DATE _____ INITIALS _____ VERIFIED _____

United States Department of the Interior
Bureau of Land Management
DIV OF LANDS, MINRLS & ENERGY
ONE N CENTRAL AVE
PHOENIX, AZ 85004 -4427
Phone: 602-417-9200

Receipt

No: 4302574

Transaction #: 4418829
Date of Transaction: 11/08/2018

CUSTOMER:

MARK GRAMLICH
5941 W SILVER SADDLE WAY
HERRIMAN,UT 84096-1808 US

LINE #	QTY	DESCRIPTION	REMARKS	UNIT PRICE	TOTAL
1	1.00	LOCATABLE MINERALS / MINING CLAIMS-NOT NEW-UNADJUD,ONE AUTH NO. ONLY / MINING CLAIM MONEY RECEIVED **CASES:** AMC409307/$165.00	ADDITIONAL TRANS FEES	- n/a -	165.00
				TOTAL:	**$165.00**

PAYMENT INFORMATION

NOTE: Items will appear on credit card statement as "Bureau of Land Mgmt CO".

1	AMOUNT:	165.00	POSTMARKED:	N/A
	TYPE:	CREDIT CARD	RECEIVED:	11/08/2018
	NAME:	GRAMLICH, MARK 5941 W SILVER SADDLE WAY HERRIMAN UT 84096-1808 US		
	CARD NO:	XXXXXXXXXXXX8860	AUTH CODE:	00380G
	NAME ON CARD:	MARK GRAMLICH		
	SIGNATURE:			

REMARKS

PER R MAT

This receipt was generated by the automated BLM Collections and Billing System and is a paper representation of a portion of the official electronic record contained therein.

409300

2018-0049549 CD
09/25/2018 10:43:57 AM Page: 1 of 3
Leslie M. Hoffman
OFFICIAL RECORDS OF YAVAPAI COUNTY $15.00
BRADSHAW GOLD LLC

When Recorded return to:
Bradshaw Gold, LLC.
5941 Silver Saddle Way
Herriman, Utah 84096

QUIT CLAIM DEED

RE: Rerecording for sole purpose of correcting the grantee name to read as follows:

Bradshaw Gold, LLC.
5941 Silver Saddle Way
Herriman, Utah 84096

RECEIVED
BLM AZ STATE OFFICE
2018 OCT 22 P 2:32
PHOENIX, ARIZONA

ENTERED
NOV 14 2018
BY: RAM

#9302574
~~#4788906~~

2018-0046409
09/07/2018 11:46 AM QCD
Leslie M. Hoffman
OFFICIAL RECORDS OF YAVAPAI COUNTY $15.00
BRADSHAW GOLD LLC
Page: 1 of 2

Return to:
Bradshaw Gold, LLC
5941 Silver Saddle Way
Herriman, Utah 84096

QUIT CLAIM DEED

FOR VALUABLE CONSIDERATION, the sufficiency and receipt of which is hereby acknowledged, MDG Resources, LLC does hereby forever quit claim all his right, title and interest in the unpatented mining claims described on the supplemental attachment, attached hereto and incorporated herein by reference, to M.P.G. #43 AMC 409307 T8N R1W Section 12 SE.

IN WITNESS WHEREOF, grantor has executed this instrument as of this 7th day of Sept, 2018

Mark Gramlich

Exempt from A.R.S. 11-1133 and 11-1137(B) by A.R.S. 11-1134(A)(6)

STATE OF ARIZONA)
) ss.
County of Yavapai)

SUBSCRIBED AND SWORN TO before me, a Notary Public, this 7th day of Sept, 2018

By: Mark Gramlich

Notary Public Gina Martinez

My Commission Expires 1/10/22

GINA MARTINEZ
Notary Public – Arizona
Yavapai County
My Comm. Expires Jan 10, 2022

RECEIVED
BLM AZ STATE OFFICE
2018 OCT 22 P 2:32
PHOENIX, ARIZONA

Form MCF120
Revised July 2014

This form is available from the Arizona Geological Survey and may be reproduced.

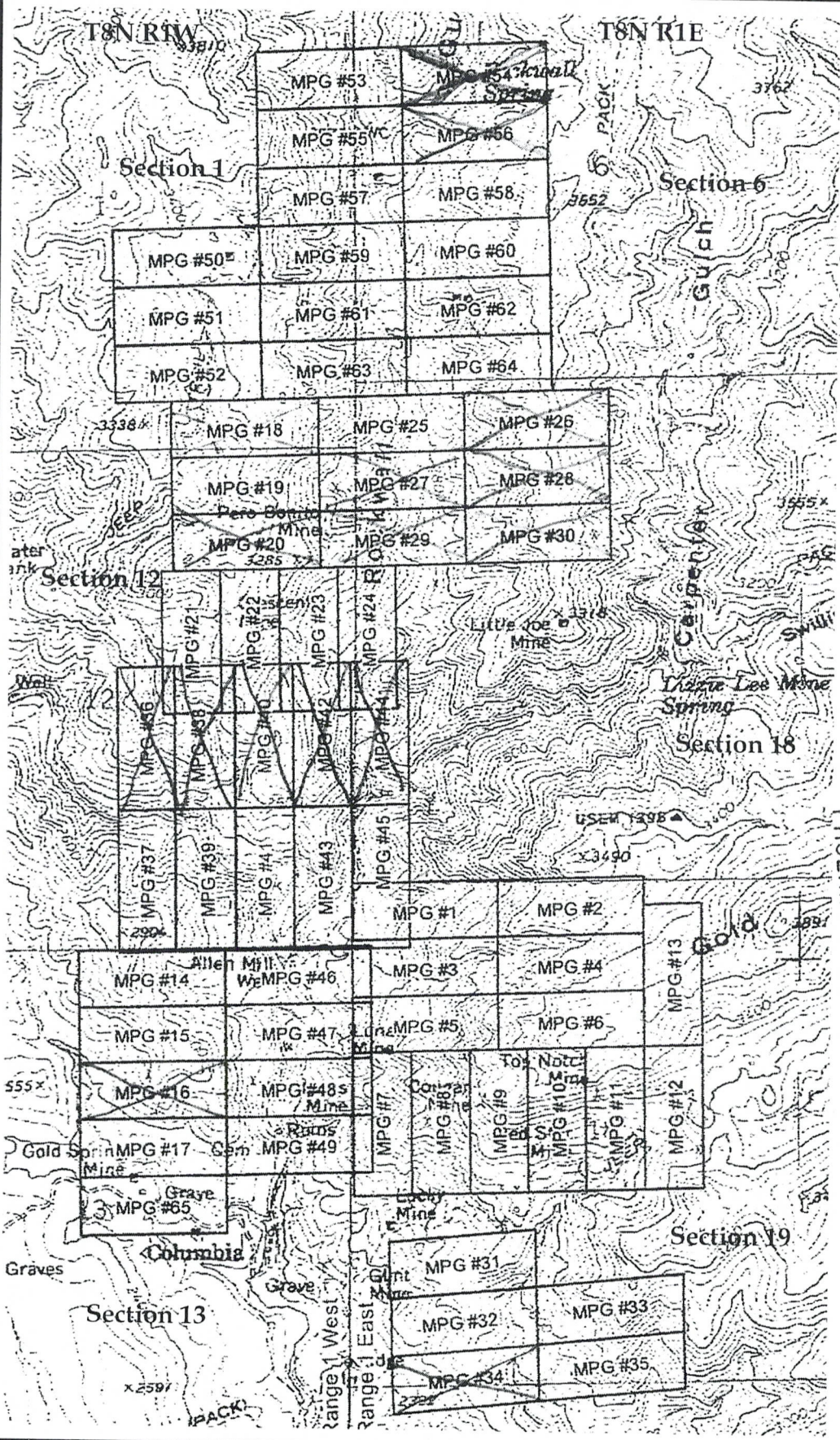

MPG Claim Map
T8N R1E
Sections 12 & 13

T8N R1W
Sections 18 & 19

Claims are corner
are 2x2 wood
posts

1500 feet

United States Department of the Interior
Bureau of Land Management
DIV OF LANDS, MINRLS & ENERGY
ONE N CENTRAL AVE
PHOENIX, AZ 85004 -4427
Phone: 602-417-9200

Receipt

No: 4288906

Transaction #: 4404961
Date of Transaction: 10/23/2018

CUSTOMER:

BRADSHAW GOLD LLC
5941 W SILVER SADDLE WAY
HERRIMAN,UT 84096-1808 US

LINE #	QTY	DESCRIPTION	REMARKS	UNIT PRICE	TOTAL
1	1.00	LOCATABLE MINERALS / MINING CLAIMS-NOT NEW-UNADJUD,ONE AUTH NO. ONLY / MINING CLAIM MONEY RECEIVED **CASES:** AMC402923/$330.00	TRF/33	- n/a -	330.00
				TOTAL:	**$330.00**

PAYMENT INFORMATION

1	AMOUNT:	330.00	POSTMARKED:	N/A
	TYPE:	CHECK	RECEIVED:	10/22/2018
	CHECK NO:	99		
	NAME:	BRADSHAW GOLD LLC 5941 W SILVER SADDLE WAY HERRIMAN UT 84096-1808 US		

REMARKS

THERE HAS BEEN A FEE INCREASE, PLEASE REVIEW FLYER. ALSO, IN THE FUTURE, PLEASE DO NOT STAPLE YOUR DOCUMENTS/THANK YOU.

This receipt was generated by the automated BLM Collections and Billing System and is a paper representation of a portion of the official electronic record contained therein.



PRIORITY MAIL ★

7017 1000 0000 7826 4607

U.S. POSTAGE PAID
PM 2-Day
RIVERTON, UT
84065
OCT 20, 18
AMOUNT
$12.90
R2305K141410-02

1004

85004

VISIT US AT
Label 106A,

PRESS FIRMLY TO SEAL

This product is for use with Priority Mail®. Misuse may be a violation of federal law. This label is not for resale.

FROM:

★ MAIL ★

DATE OF DELIVERY SPECIFIED*

USPS TRACKING™ INCLUDED*

INSURANCE INCLUDED*

PICKUP AVAILABLE

* Domestic only

WHEN USED INTERNATIONALLY, A CUSTOMS DECLARATION LABEL MAY BE REQUIRED.

RECEIVED
BLM AZ STATE OFFICE
2018 OCT 22 P 2:26
PHOENIX, ARIZONA

PRIORITY® ★ MAIL ★

UNITED STATES POSTAL SERVICE®

VISIT US AT USPS.COM®
ORDER FREE SUPPLIES ONLINE

FROM:

Bradshaw Gold LLC
Mark Gramlich
5941 Silver Saddle way
Herriman Utah
84096

TO:

BLM Arizona State office
One North Central Avenue
Suit 800
Phoenix, AZ 85004

PS

VISIT US

ORDER FREE SUPPLIES ONLINE

Label 228, March 2016

FOR DOMESTIC AND INTERNATIONAL USE

UNITED STATES POSTAL SERVICE®

This envelope is made from post-consumer waste. Please recycle - easily

This packaging is the property of the U.S. Postal Service® and is provided solely for use in sending Priority Mail® shipments. Misuse may be a violation of federal law. This packaging is not for resale. EP14F © U.S. Postal Service, July 2013; All rights reserved.

PLACE STICKER AT TOP OF ENVELOPE TO THE RIGHT
OF THE RETURN ADDRESS. FOLD AT DOTTED LINE

TY®
UNITED STAT
POSTAL SERV

PRIORITY® MAIL

TRACKED*
INSU ED*
This product is for use with Priority Mail®.
Misuse may be a violation of federal law.
This label is not for resale.

PR

VISIT US AT USI
Label 106A, Jan 20

RECEIVED
BLM AZ STATE OFFICE
2013 OCT 22 P 2:26
PHOENIX, ARIZONA

FLAT RATE ENVELOPE

ONE RATE ★ ANY WEIGHT*

PS00001000014

EP14F July 2013
OD: 12.5 x 9.5

UNITED STATES POSTAL SERVICE®

* Domestic only. * For International shipments, the maximum weight is 4 lbs.

UNITED STATES
DEPARTMENT OF THE INTERIOR
BUREAU OF LAND MANAGEMENT

CREDIT CARD PAYMENT

For Mining Claim Maintenance Fee

☐ THIS IS A CHANGE OF ADDRESS

TELEPHONE SUBMISSION – ACCURACY OF THE BELOW INFORMATION IS THE RESPONSIBILITY OF THE CLAIMANT/OWNER

NAME MARK [redacted] GRAMLICH

ADDRESS 5941 SILVER SADDLE WAY

CITY HERRIMAN STATE UT ZIP 84096

PHONE # 801 - 209 - 6703

SEND RECEIPT TO ☐ Above address

☐ Other *(Include Name and Mailing Address)*:

QUIT CLAIM DEED

MDG RESOURCES LLC TO BRADSHAW GOLD LLC

AMC NUMBER	CLAIM/SITE NAME
409307	M.P.G #43

$5.00 PER # of Claim/~~Site~~

x 155.00 Each

$ 165.00 Total Charged ____ *(INITIALS)*

RECEIPT # 4302574

DATE STAMP

RECEIVED
BLM AZ STATE OFFICE
2010 NOV -8 A 9:46
PHOENIX, ARIZONA

***** FOR OFFICIAL USE ONLY *****

DATE _____ INITIALS _____ VERIFIED _____

United States Department of the Interior
Bureau of Land Management
DIV OF LANDS, MINRLS & ENERGY
ONE N CENTRAL AVE
PHOENIX, AZ 85004 -4427
Phone: 602-417-9200

Receipt

No: 4302574

Transaction #: 4418829
Date of Transaction: 11/08/2018

CUSTOMER:

MARK GRAMLICH
5941 W SILVER SADDLE WAY
HERRIMAN,UT 84096-1808 US

LINE #	QTY	DESCRIPTION	REMARKS	UNIT PRICE	TOTAL
1	1.00	LOCATABLE MINERALS / MINING CLAIMS-NOT NEW-UNADJUD,ONE AUTH NO. ONLY / MINING CLAIM MONEY RECEIVED **CASES:** AMC409307/$165.00	ADDITIONAL TRANS FEES	- n/a -	165.00
				TOTAL:	**$165.00**

PAYMENT INFORMATION

NOTE: Items will appear on credit card statement as "Bureau of Land Mgmt CO".

1	AMOUNT:	165.00	POSTMARKED:	N/A
	TYPE:	CREDIT CARD	RECEIVED:	11/08/2018
	NAME:	GRAMLICH, MARK 5941 W SILVER SADDLE WAY HERRIMAN UT 84096-1808 US		
	CARD NO:	XXXXXXXXXXXX8860	AUTH CODE:	00380G
	NAME ON CARD:	MARK GRAMLICH		
	SIGNATURE:			

REMARKS

PER R MAT

This receipt was generated by the automated BLM Collections and Billing System and is a paper representation of a portion of the official electronic record contained therein.

409300

2018-0049550 CD
09/25/2018 10:43:57 AM Page: 1 of 3
Leslie M. Hoffman
OFFICIAL RECORDS OF YAVAPAI COUNTY $15.00
BRADSHAW GOLD LLC

When Recorded return to:
Bradshaw Gold, LLC.
5941 Silver Saddle Way
Herriman, Utah 84096

QUIT CLAIM DEED

RE: Rerecording for sole purpose of correcting the grantee name to read as follows:

Bradshaw Gold, LLC.
5941 Silver Saddle Way
Herriman, Utah 84096

RECEIVED
BLM AZ STATE OFFICE
2018 OCT 22 P 2:32
PHOENIX, ARIZONA

ENTERED
NOV 14 2018
BY: RAM

#4302574

2018-0046410 QCD
09/07/2018 11: 7 AM Page: 1 of 2
Leslie M. Hoffman
OFFICIAL RECORDS OF YAVAPAI COUNTY $15.00
BRADSHAW GOLD LLC

Return to:
Bradshaw Gold, LLC
5941 Silver Saddle Way
Herriman, Utah 84096

QUIT CLAIM DEED

FOR VALUABLE CONSIDERATION, the sufficiency and receipt of which is hereby acknowledged, MDG Resources, LLC does hereby forever quit claim all his right, title and interest in the unpatented mining claims described on the supplemental attachment, attached hereto and incorporated herein by reference, to MPG #45 AMC 409309 T8N R1E Section 18 NW.

IN WITNESS WHEREOF, grantor has executed this instrument as of this 7th day of Sept, 20 18

Mark Stranich

Exempt from A.R.S. 11-1133 and 11-1137(B) by A.R.S. 11-1134(A)(6)

STATE OF ARIZONA)
) ss.
County of Yavapai)

SUBSCRIBED AND SWORN TO before me, a Notary Public, this 7th day of Sept, 20 18

By: Mark Stranich

Notary Public

My Commission Expires 1/10/22

GINA MARTINEZ
Notary Public – Arizona
Yavapai County
My Comm. Expires Jan 10, 2022

RECEIVED
BLM AZ STATE OFFICE
2018 OCT 22 P 2:32
PHOENIX, ARIZONA

Form MCF120
Revised July 2014

This form is available from the Arizona Geological Survey and may be reproduced.

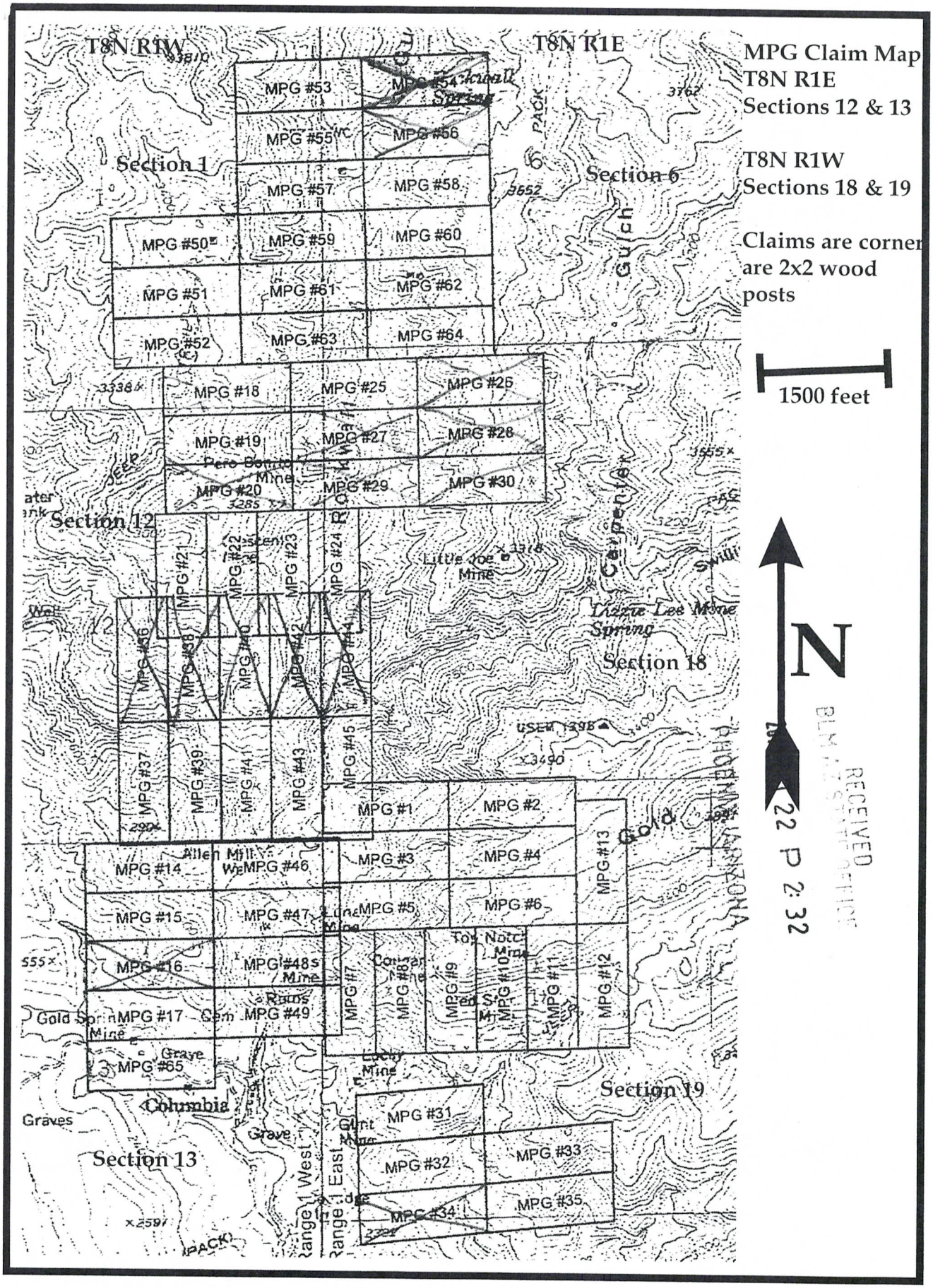
MPG Claim Map
T8N R1E
Sections 12 & 13
T8N R1W
Sections 18 & 19
Claims are corner
are 2x2 wood
posts
1500 feet
N
T8N R1W
T8N R1E
Section 1
Section 6
Section 12
Section 18
Section 19
Section 13
Columbia
MPG #53
MPG #54
MPG #55
MPG #56
MPG #57
MPG #58
MPG #50
MPG #59
MPG #60
MPG #51
MPG #61
MPG #62
MPG #52
MPG #63
MPG #64
MPG #18
MPG #25
MPG #26
MPG #19
MPG #27
MPG #28
MPG #20
MPG #29
MPG #30
MPG #21
MPG #22
MPG #23
MPG #24
MPG #36
MPG #38
MPG #40
MPG #42
MPG #44
MPG #37
MPG #39
MPG #41
MPG #43
MPG #45
MPG #1
MPG #2
MPG #3
MPG #4
MPG #13
MPG #14
MPG #46
MPG #15
MPG #47
MPG #5
MPG #6
MPG #16
MPG #48
MPG #17
MPG #49
MPG #7
MPG #8
MPG #9
MPG #10
MPG #11
MPG #12
MPG #65
MPG #31
MPG #32
MPG #33
MPG #34
MPG #35
Little Joe Mine
Lizzie Lee Mine Spring
Allen Mill
Top Notch Mine
Gold Spring Mine
Range 1 West
Range 1 East
RECEIVED
BLM AZ STATE OFFICE
22 P 2:32

United States Department of the Interior
Bureau of Land Management
DIV OF LANDS, MINRLS & ENERGY
ONE N CENTRAL AVE
PHOENIX, AZ 85004 -4427
Phone: 602-417-9200

Receipt

No: 4288906

Transaction #: 4404961
Date of Transaction: 10/23/2018

CUSTOMER:

BRADSHAW GOLD LLC
5941 W SILVER SADDLE WAY
HERRIMAN,UT 84096-1808 US

LINE #	QTY	DESCRIPTION	REMARKS	UNIT PRICE	TOTAL
1	1.00	LOCATABLE MINERALS / MINING CLAIMS-NOT NEW-UNADJUD,ONE AUTH NO. ONLY / MINING CLAIM MONEY RECEIVED **CASES:** AMC402923/$330.00	TRF/33	- n/a -	330.00
				TOTAL:	**$330.00**

PAYMENT INFORMATION

1	AMOUNT:	330.00	POSTMARKED:	N/A
	TYPE:	CHECK	RECEIVED:	10/22/2018
	CHECK NO:	99		
	NAME:	BRADSHAW GOLD LLC 5941 W SILVER SADDLE WAY HERRIMAN UT 84096-1808 US		

REMARKS

THERE HAS BEEN A FEE INCREASE, PLEASE REVIEW FLYER. ALSO, IN THE FUTURE, PLEASE DO NOT STAPLE YOUR DOCUMENTS/THANK YOU.

This receipt was generated by the automated BLM Collections and Billing System and is a paper representation of a portion of the official electronic record contained therein.



7017 1000 0000 7826 4607

PRESS FIRMLY TO SEAL

★ MAIL ★

This product is for use with Priority Mail® shipment. Misuse may be a violation of federal law. This label is not for resale.

PRIORITY MAIL

U.S. POSTAGE PAID
PM 2-Day
RIVERTON, UT
84065
OCT 20, 18
AMOUNT
$12.90
R2305K141410-02

1004

85004

VISIT US AT USPS.COM®
Label 106A, ...

FROM:

★ MAIL ★

DATE OF DELIVERY SPECIFIED*

USPS TRACKING™ INCLUDED*

INSURANCE INCLUDED*

PICKUP AVAILABLE

* Domestic only

RECEIVED
BLM AZ STATE OFFICE
2018 OCT 22 P 2:26
PHOENIX, ARIZONA

WHEN USED INTERNATIONALLY, A CUSTOMS DECLARATION LABEL MAY BE REQUIRED.

PRIORITY® ★ MAIL ★

UNITED STATES POSTAL SERVICE®

VISIT US AT USPS.COM®
ORDER FREE SUPPLIES ONLINE

FROM:

Bradshaw Gold LLC
Mark Gramlich
5941 Silver Saddle Way
Herriman Utah
84096

TO:

BLM Arizona State office
One North Central Avenue
Suit 800
Phoenix, AZ 85004

PS

VISIT US
ORDER FREE SUPPLIES ONLINE

Label 228, March 2016

FOR DOMESTIC AND INTERNATIONAL USE

UNITED STATES POSTAL SERVICE®

This envelope is made from post-consumer waste. Please recycle - again.

This packaging is the property of the U.S. Postal Service® and is provided solely for use in sending Priority Mail® shipments. Misuse may be a violation of federal law. This packaging is not for resale. EP14F © U.S. Postal Service; July 2013; All rights reserved.

PLACE STICKER AT TOP OF ENVELOPE TO THE RIGHT
OF THE RETURN ADDRESS. FOLD AT DOTTED LINE

TY®
UNITED STAT
POSTAL SERV

RIORITY® MAIL

TRACKED*
INSURED*

This product is for use with Priority Mail®.
Misuse may be a violation of federal law.
This label is not for resale.

PR

VISIT US AT USI
Label 106A, Jan 20

RECEIVED
BLM AZ STATE OFFICE
2010 OCT 22 P 2:26
PHOENIX, ARIZONA

FLAT RATE ENVELOPE

ONE RATE ★ ANY WEIGHT*

PS00001000014

EP14F July 2013
OD: 12.5 x 9.5

UNITED STATES POSTAL SERVICE®

* Domestic only. ✕ For International shipments, the maximum weight is 4 lbs.

UNITED STATES
DEPARTMENT OF THE INTERIOR
BUREAU OF LAND MANAGEMENT

CREDIT CARD PAYMENT

For Mining Claim Maintenance Fee

☐ THIS IS A CHANGE OF ADDRESS

TELEPHONE SUBMISSION – ACCURACY OF THE BELOW INFORMATION IS THE RESPONSIBILITY OF THE CLAIMANT/OWNER

NAME MARK [redacted] GRAMLICH

ADDRESS 5941 SILVER SADDLE WAY

CITY HERRIMAN STATE UT ZIP 84096

PHONE # 801 - 209 - 6703

SEND RECEIPT TO ☐ Above address

☐ Other *(Include Name and Mailing Address)*:

QUIT CLAIM DEED

MDG RESOURCES LLC TO BRADSHAW GOLD LLC

AMC NUMBER	CLAIM/SITE NAME
409307	M.P.G #43

$5.00 PER # of Claim/~~Site~~

X 155.00 Each

$ 165.00 Total Charged ____ *(INITIALS)*

RECEIPT # 4302574

DATE STAMP

RECEIVED
AZ STATE OFFICE
2010 NOV -8 A 9:46
PHOENIX, ARIZONA

***** FOR OFFICIAL USE ONLY *****

DATE _____ INITIALS _____ VERIFIED _____

United States Department of the Interior
Bureau of Land Management
DIV OF LANDS, MINRLS & ENERGY
ONE N CENTRAL AVE
PHOENIX, AZ 85004 -4427
Phone: 602-417-9200

Receipt

No: 4302574

Transaction #: 4418829
Date of Transaction: 11/08/2018

CUSTOMER:

MARK GRAMLICH
5941 W SILVER SADDLE WAY
HERRIMAN,UT 84096-1808 US

LINE #	QTY	DESCRIPTION	REMARKS	UNIT PRICE	TOTAL
1	1.00	LOCATABLE MINERALS / MINING CLAIMS-NOT NEW-UNADJUD,ONE AUTH NO. ONLY / MINING CLAIM MONEY RECEIVED **CASES:** AMC409307/$165.00	ADDITIONAL TRANS FEES	- n/a -	165.00
				TOTAL:	**$165.00**

PAYMENT INFORMATION

NOTE: Items will appear on credit card statement as "Bureau of Land Mgmt CO".

1	AMOUNT:	165.00	POSTMARKED:	N/A
	TYPE:	CREDIT CARD	RECEIVED:	11/08/2018
	NAME:	GRAMLICH, MARK 5941 W SILVER SADDLE WAY HERRIMAN UT 84096-1808 US		
	CARD NO:	XXXXXXXXXXXX8860	AUTH CODE:	00380G
	NAME ON CARD:	MARK GRAMLICH		
	SIGNATURE:			

REMARKS

PER R MAT

This receipt was generated by the automated BLM Collections and Billing System and is a paper representation of a portion of the official electronic record contained therein.

409300

2018-0049548 CD
09/25/2018 10:43:57 AM Page 1 of 3
Leslie M. Hoffman
OFFICIAL RECORDS OF YAVAPAI COUNTY $15.00
BRADSHAW GOLD LLC

When Recorded return to:
Bradshaw Gold, LLC.
5941 Silver Saddle Way
Herriman, Utah 84096

QUIT CLAIM DEED

RE: Rerecording for sole purpose of correcting the grantee name to read as follows:

Bradshaw Gold, LLC.
5941 Silver Saddle Way
Herriman, Utah 84096

RECEIVED
BLM AZ STATE OFFICE
2018 OCT 22 P 2:31
PHOENIX, ARIZONA

#4302574

ENTERED
NOV 14 2018
BY: RAM

2018-0046408 QCD
09/07/2018 11:4[illegible] AM Page: 1 of 2
Leslie M. Hoffm[illegible]
OFFICIAL RECORD[illegible] YAVAPAI COUNTY $15.00
BRADSHAW GOLD LLC

Return to:
Bradshaw Gold, LLC
5941 Silver Saddle Way
Herriman, Utah 84096

QUIT CLAIM DEED

FOR VALUABLE CONSIDERATION, the sufficiency and receipt of which is hereby acknowledged, MDG Resources, LLC does hereby forever quit claim all his right, title and interest in the unpatented mining claims described on the supplemental attachment, attached hereto and incorporated herein by reference, to MPG #46 AMC 409310 T8N R1E Section 18 NW.

IN WITNESS WHEREOF, grantor has executed this instrument as of this 7th day of Sept, 2018

Mark Gramlich

Exempt from A.R.S. 11-1133 and 11-1137(B) by A.R.S. 11-1134(A)(6)

STATE OF ARIZONA)
) ss.
County of Yavapai)

SUBSCRIBED AND SWORN TO before me, a Notary Public, this 7th day of Sept, 2018

By: Mark Gramlich

Notary Public [signature]

My Commission Expires 1/10/22

GINA MARTINEZ
Notary Public – Arizona
Yavapai County
My Comm. Expires Jan 10, 2022

RECEIVED
BLM AZ STATE OFFICE
2018 OCT 22 P 2:31
PHOENIX, ARIZONA

Form MCF120
Revised July 2014

This form is available from the Arizona Geological Survey and may be reproduced.

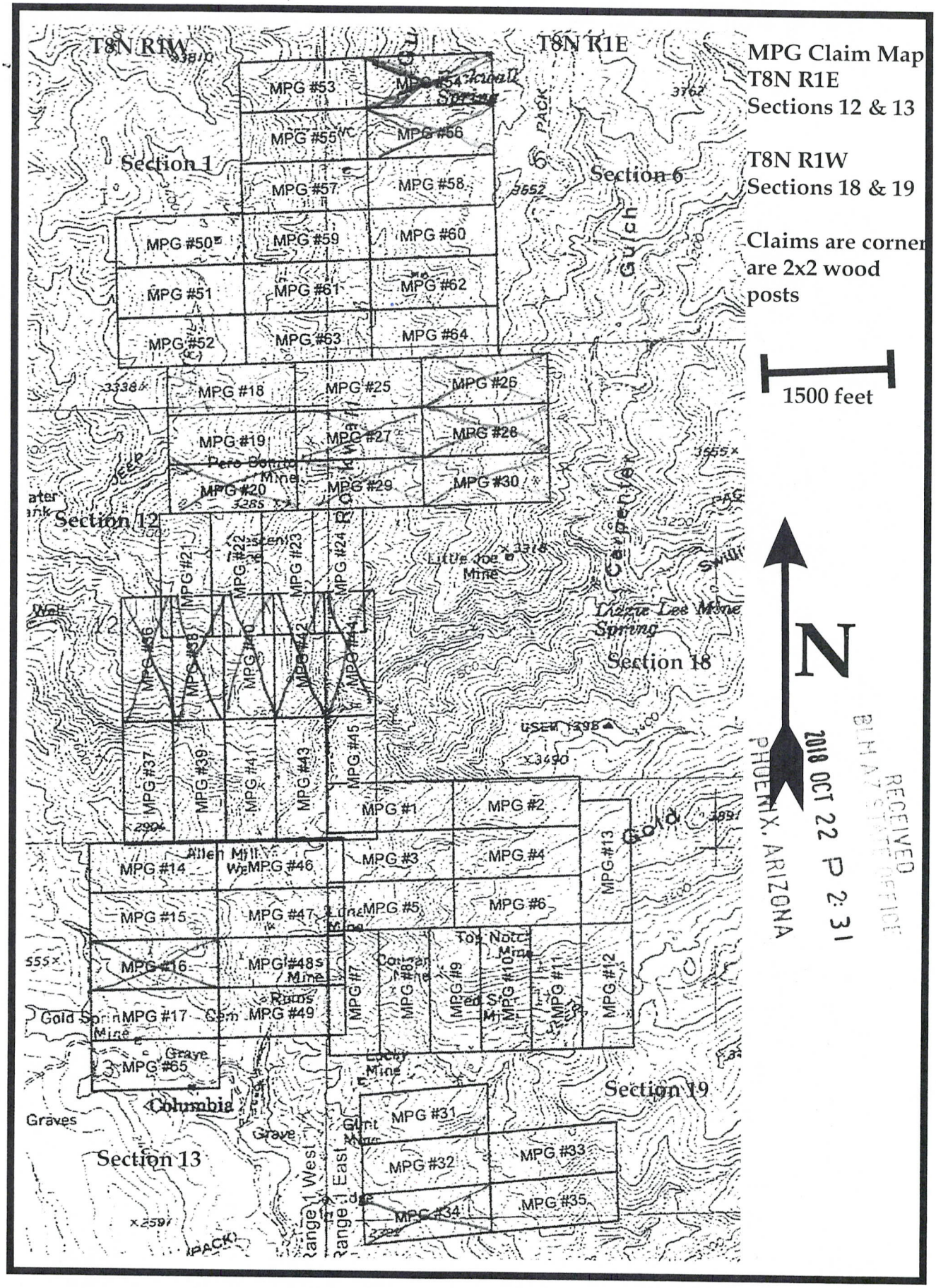

MPG Claim Map
T8N R1E
Sections 12 & 13

T8N R1W
Sections 18 & 19

Claims are corner
are 2x2 wood
posts

United States Department of the Interior
Bureau of Land Management
DIV OF LANDS, MINRLS & ENERGY
ONE N CENTRAL AVE
PHOENIX, AZ 85004 -4427
Phone: 602-417-9200

Receipt

No: 4288906

Transaction #: 4404961
Date of Transaction: 10/23/2018

CUSTOMER:

BRADSHAW GOLD LLC
5941 W SILVER SADDLE WAY
HERRIMAN,UT 84096-1808 US

LINE #	QTY	DESCRIPTION	REMARKS	UNIT PRICE	TOTAL
1	1.00	LOCATABLE MINERALS / MINING CLAIMS-NOT NEW-UNADJUD,ONE AUTH NO. ONLY / MINING CLAIM MONEY RECEIVED **CASES:** AMC402923/$330.00	TRF/33	- n/a -	330.00
				TOTAL:	**$330.00**

PAYMENT INFORMATION

1	AMOUNT:	330.00	POSTMARKED:	N/A
	TYPE:	CHECK	RECEIVED:	10/22/2018
	CHECK NO:	99		
	NAME:	BRADSHAW GOLD LLC 5941 W SILVER SADDLE WAY HERRIMAN UT 84096-1808 US		

REMARKS

THERE HAS BEEN A FEE INCREASE, PLEASE REVIEW FLYER. ALSO, IN THE FUTURE, PLEASE DO NOT STAPLE YOUR DOCUMENTS/THANK YOU.

This receipt was generated by the automated BLM Collections and Billing System and is a paper representation of a portion of the official electronic record contained therein.



7017 1000 0000 7826 4607

U.S. POSTAGE PAID
PM 2-Day
RIVERTON, UT
84065
OCT 20, 18
AMOUNT
$12.90
R2305K141410-02

1004

85004

VISIT US A
Label 106A,

FROM:

★ MAIL ★

DATE OF DELIVERY SPECIFIED*

USPS TRACKING™ INCLUDED*

INSURANCE INCLUDED*

PICKUP AVAILABLE

* Domestic only

RECEIVED
BLM AZ STATE OFFICE
2018 OCT 22 P 2:26
PHOENIX, ARIZONA

WHEN USED INTERNATIONALLY,
A CUSTOMS DECLARATION
LABEL MAY BE REQUIRED.

PS

PRIORITY®
★ MAIL ★

UNITED STATES POSTAL SERVICE®

VISIT US AT USPS.COM®
ORDER FREE SUPPLIES ONLINE

FROM:
Bradshaw Gold LLC
Mark Gramlich
5941 Silver Saddle way
Herriman Utah
84096

TO:
BLM Arizona state office
One North Central Avenue
Suit 800
Phoenix, AZ 85004

VISIT US
ORDER FREE SUPPLIES ONLINE

Label 228, March 2016

FOR DOMESTIC AND INTERNATIONAL USE

UNITED STATES POSTAL SERVICE®

This envelope is made from post-consumer waste. Please recycle - again.

This packaging is the property of the U.S. Postal Service® and is provided solely for use in sending Priority Mail® shipments. Misuse may be a violation of federal law. This packaging is not for resale. EP14F © U.S. Postal Service; July 2013; All rights reserved.

PLACE STICKER AT TOP OF ENVELOPE TO THE RIGHT OF THE RETURN ADDRESS. FOLD AT DOTTED LINE

PRIORITY® MAIL

UNITED STATES POSTAL SERVICE

TRACKED* ★ ★ ★ INSURED*

This product is for use with Priority Mail®. Misuse may be a violation of federal law. This label is not for resale.

VISIT US AT USI
Label 106A, Jan 20

RECEIVED
BLM AZ STATE OFFICE
2018 OCT 22 P 2:26
PHOENIX, ARIZONA

FLAT RATE ENVELOPE

ONE RATE ★ ANY WEIGHT*

PS00001000014

EP14F July 2013
OD: 12.5 x 9.5

UNITED STATES POSTAL SERVICE®

* Domestic only. × For International shipments, the maximum weight is 4 lbs.

UNITED STATES
DEPARTMENT OF THE INTERIOR
BUREAU OF LAND MANAGEMENT

CREDIT CARD PAYMENT
For Mining Claim Maintenance Fee

☐ THIS IS A CHANGE OF ADDRESS

TELEPHONE SUBMISSION – ACCURACY OF THE BELOW INFORMATION IS THE RESPONSIBILITY OF THE CLAIMANT/OWNER

NAME MARK [redacted] GRAMLICH

ADDRESS 5941 SILVER SADDLE WAY

CITY HERRIMAN STATE UT ZIP 84096

PHONE # 801 - 209 - 6703

SEND RECEIPT TO ☐ Above address

☐ Other *(Include Name and Mailing Address)*:

QUIT CLAIM DEED

MDG RESOURCES LLC TO BRADSHAW GOLD LLC

AMC NUMBER	CLAIM/SITE NAME
409307	M.P.G #43

$5.00 PER # of Claim/~~Site~~

x 155.00 Each

$ 165.00 Total Charged ____ *(INITIALS)*

RECEIPT # 4302574

DATE STAMP

RECEIVED
AZ STATE OFFICE
2018 NOV -8 A 9:46
PHOENIX, ARIZONA

***** FOR OFFICIAL USE ONLY *****

DATE _____ INITIALS _____ VERIFIED _____

United States Department of the Interior
Bureau of Land Management
DIV OF LANDS, MINRLS & ENERGY
ONE N CENTRAL AVE
PHOENIX, AZ 85004 -4427
Phone: 602-417-9200

Receipt

No: 4302574

Transaction #: 4418829
Date of Transaction: 11/08/2018

CUSTOMER:

MARK GRAMLICH
5941 W SILVER SADDLE WAY
HERRIMAN,UT 84096-1808 US

LINE #	QTY	DESCRIPTION	REMARKS	UNIT PRICE	TOTAL
1	1.00	LOCATABLE MINERALS / MINING CLAIMS-NOT NEW-UNADJUD,ONE AUTH NO. ONLY / MINING CLAIM MONEY RECEIVED **CASES:** AMC409307/$165.00	ADDITIONAL TRANS FEES	- n/a -	165.00
				TOTAL:	**$165.00**

PAYMENT INFORMATION

NOTE: Items will appear on credit card statement as "Bureau of Land Mgmt CO".

1	AMOUNT:	165.00	POSTMARKED:	N/A
	TYPE:	CREDIT CARD	RECEIVED:	11/08/2018
	NAME:	GRAMLICH, MARK 5941 W SILVER SADDLE WAY HERRIMAN UT 84096-1808 US		
	CARD NO:	XXXXXXXXXXXX8860	AUTH CODE:	00380G
	NAME ON CARD:	MARK GRAMLICH		
	SIGNATURE:			

REMARKS

PER R MAT

This receipt was generated by the automated BLM Collections and Billing System and is a paper representation of a portion of the official electronic record contained therein.

409300

2018-0049547
09/25/2018 10:43:57 AM Page: 1 of 3
Leslie M. Hoffman
OFFICIAL RECORDS OF YAVAPAI COUNTY $15.00
BRADSHAW GOLD LLC

When Recorded return to:
Bradshaw Gold, LLC.
5941 Silver Saddle Way
Herriman, Utah 84096

QUIT CLAIM DEED

RE: Rerecording for sole purpose of correcting the grantee name to read as follows:

Bradshaw Gold, LLC.
5941 Silver Saddle Way
Herriman, Utah 84096

RECEIVED
BLM AZ STATE OFFICE
2018 OCT 22 P 2:31
PHOENIX, ARIZONA

ENTERED
NOV 14 2018
BY:

4302574

2018-0046407 QCD
09/07/2018 11:4[illegible] AM Page: 1 of 2
Leslie M. Hoffm[illegible]
OFFICIAL RECORDS OF YAVAPAI COUNTY $15.00
BRADSHAW GOLD LLC

Return to:
Bradshaw Gold, LLC
5941 Silver Saddle Way
Herriman, Utah 84096

QUIT CLAIM DEED

FOR VALUABLE CONSIDERATION, the sufficiency and receipt of which is hereby acknowledged, MDG Resources, LLC does hereby forever quit claim all his right, title and interest in the unpatented mining claims described on the supplemental attachment, attached hereto and incorporated herein by reference, to MPG #47 AMC 409311 T8N R1E Section 18 NW.

IN WITNESS WHEREOF, grantor has executed this instrument as of this 7th day of Sept, 2018

Mark Stranick

Exempt from A.R.S. 11-1133 and 11-1137(B) by A.R.S. 11-1134(A)(6)

STATE OF ARIZONA)
) ss.
County of Yavapai)

SUBSCRIBED AND SWORN TO before me, a Notary Public, this 7th day of Sept, 2018

By: Mark Stranick

Notary Public [signature]

My Commission Expires 1/10/22

GINA MARTINEZ
Notary Public - Arizona
Yavapai County
My Comm. Expires Jan 10, 2022

RECEIVED
BLM AZ STATE OFFICE
2018 OCT 22 P 2:31
PHOENIX, ARIZONA

Form MCF120
Revised July 2014

This form is available from the Arizona Geological Survey and may be reproduced.

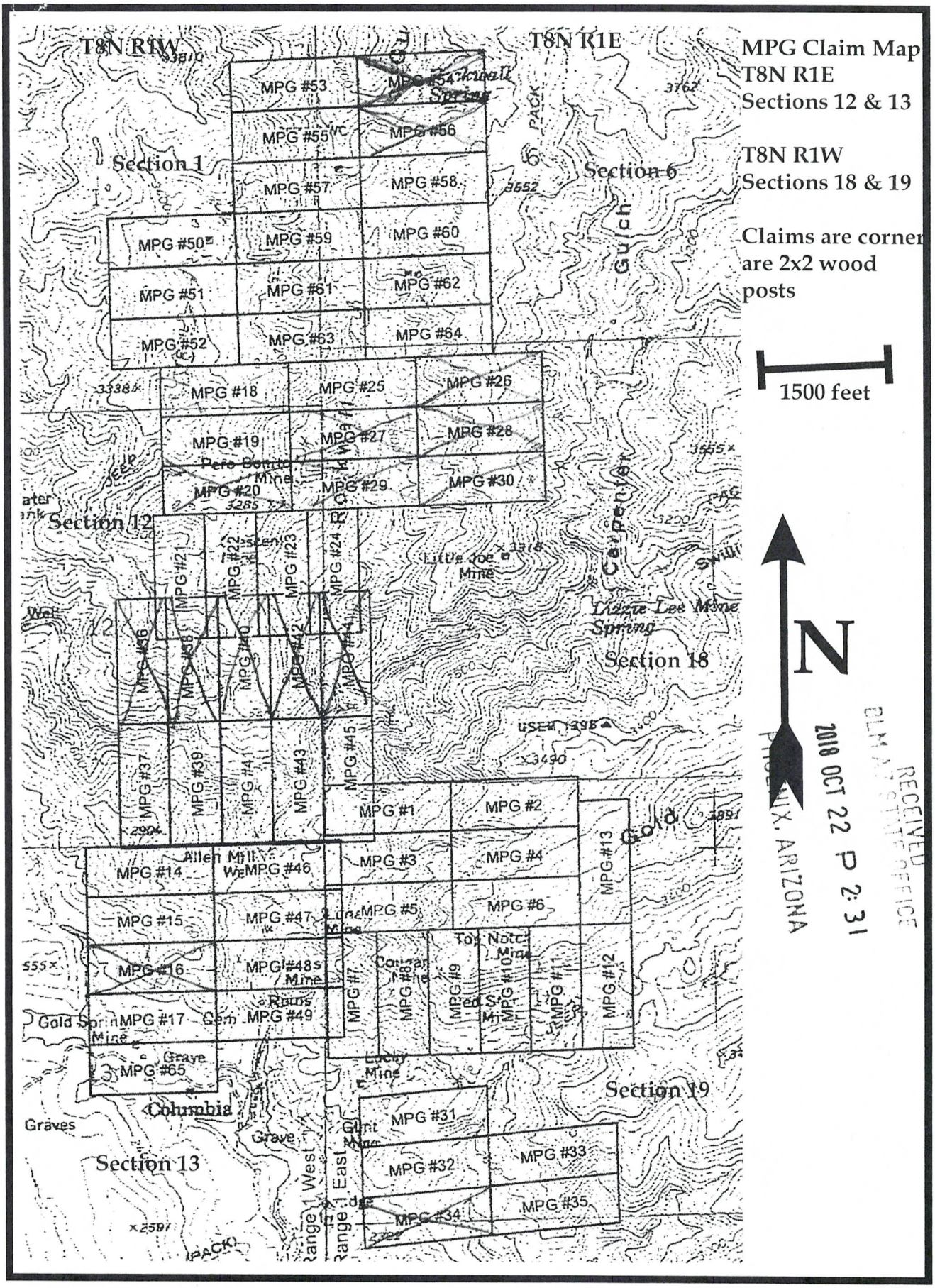
MPG Claim Map
T8N R1E
Sections 12 & 13
T8N R1W
Sections 18 & 19
Claims are corner
are 2x2 wood
posts
1500 feet
N
T8N R1W
T8N R1E
Section 1
Section 6
Section 12
Section 18
Section 19
Section 13
MPG #53
MPG #54
MPG #55
MPG #56
MPG #57
MPG #58
MPG #50
MPG #59
MPG #60
MPG #51
MPG #61
MPG #62
MPG #52
MPG #63
MPG #64
MPG #18
MPG #25
MPG #26
MPG #19
MPG #27
MPG #28
MPG #20
MPG #29
MPG #30
MPG #21
MPG #22
MPG #23
MPG #24
MPG #36
MPG #38
MPG #40
MPG #42
MPG #44
MPG #37
MPG #39
MPG #41
MPG #43
MPG #45
MPG #1
MPG #2
MPG #3
MPG #4
MPG #13
MPG #14
MPG #46
MPG #15
MPG #47
MPG #5
MPG #6
MPG #16
MPG #48
MPG #7
MPG #8
MPG #9
MPG #10
MPG #11
MPG #12
MPG #17
MPG #49
MPG #65
MPG #31
MPG #32
MPG #33
MPG #34
MPG #35
Pero Bonito Mine
Little Joe Mine
Lizzie Lee Mine
Spring
Allen Mill
Top Notch Mine
Gold Spring Mine
Columbia
Graves
Range 1 West
Range 1 East
Carpenter
Gulch
Gold
RECEIVED
BLM AZ STATE OFFICE
2018 OCT 22 P 2:31
PHOENIX, ARIZONA

United States Department of the Interior
Bureau of Land Management
DIV OF LANDS, MINRLS & ENERGY
ONE N CENTRAL AVE
PHOENIX, AZ 85004 -4427
Phone: 602-417-9200

Receipt

No: 4288906

Transaction #: 4404961
Date of Transaction: 10/23/2018

CUSTOMER:

BRADSHAW GOLD LLC
5941 W SILVER SADDLE WAY
HERRIMAN,UT 84096-1808 US

LINE #	QTY	DESCRIPTION	REMARKS	UNIT PRICE	TOTAL
1	1.00	LOCATABLE MINERALS / MINING CLAIMS-NOT NEW-UNADJUD,ONE AUTH NO. ONLY / MINING CLAIM MONEY RECEIVED **CASES:** AMC402923/$330.00	TRF/33	- n/a -	330.00
				TOTAL:	**$330.00**

PAYMENT INFORMATION

1	AMOUNT:	330.00	POSTMARKED:	N/A
	TYPE:	CHECK	RECEIVED:	10/22/2018
	CHECK NO:	99		
	NAME:	BRADSHAW GOLD LLC 5941 W SILVER SADDLE WAY HERRIMAN UT 84096-1808 US		

REMARKS

THERE HAS BEEN A FEE INCREASE, PLEASE REVIEW FLYER. ALSO, IN THE FUTURE, PLEASE DO NOT STAPLE YOUR DOCUMENTS/THANK YOU.

This receipt was generated by the automated BLM Collections and Billing System and is a paper representation of a portion of the official electronic record contained therein.



7017 1000 0000 7826 4607

U.S. POSTAGE PAID
PM 2-Day
RIVERTON, UT
84065
OCT 20, 18
AMOUNT
$12.90
R2305K141410-02

1004

85004

DATE OF DELIVERY SPECIFIED*

USPS TRACKING™ INCLUDED*

INSURANCE INCLUDED*

PICKUP AVAILABLE

* Domestic only

RECEIVED
BLM AZ STATE OFFICE
2018 OCT 22 P 2:26
PHOENIX, ARIZONA

WHEN USED INTERNATIONALLY,
A CUSTOMS DECLARATION
LABEL MAY BE REQUIRED.

PRIORITY® ★ MAIL ★

UNITED STATES POSTAL SERVICE®

VISIT US AT USPS.COM®
ORDER FREE SUPPLIES ONLINE

FROM:
Bradshaw Gold LLC
Mark Gramlich
5941 Silver Saddle way
Herriman Utah
84096

TO:
BLM Arizona State office
One North Central Avenue
Suit 800
Phoenix, AZ 85004

Label 228, March 2016

FOR DOMESTIC AND INTERNATIONAL USE

UNITED STATES POSTAL SERVICE®

This envelope is made from post-consumer waste. Please recycle - again.

This packaging is the property of the U.S. Postal Service® and is provided solely for use in sending Priority Mail® shipments. Misuse may be a violation of federal law. This packaging is not for resale. EP14F © U.S. Postal Service; July 2013; All rights reserved.

PLACE STICKER AT TOP OF ENVELOPE TO THE RIGHT
OF THE RETURN ADDRESS. FOLD AT DOTTED LINE

PRIORITY® MAIL ★

UNITED STATES POSTAL SERVICE

TRACKED* ★ INSURED*

This product is for use with Priority Mail®. Misuse may be a violation of federal law. This label is not for resale.

VISIT US AT USPS.COM
Label 106A, Jan 2013

RECEIVED
BLM AZ STATE OFFICE
2018 OCT 22 P 2:26
PHOENIX, ARIZONA

FLAT RATE ENVELOPE

ONE RATE ★ ANY WEIGHT*

PS00001000014

EP14F July 2013
OD: 12.5 x 9.5

UNITED STATES POSTAL SERVICE®

* Domestic only. * For International shipments, the maximum weight is 4 lbs.

UNITED STATES
DEPARTMENT OF THE INTERIOR
BUREAU OF LAND MANAGEMENT

CREDIT CARD PAYMENT
For Mining Claim Maintenance Fee

☐ THIS IS A CHANGE OF ADDRESS

TELEPHONE SUBMISSION – ACCURACY OF THE BELOW INFORMATION IS THE RESPONSIBILITY OF THE CLAIMANT/OWNER

NAME MARK [redacted] GRAMLICH

ADDRESS 5941 SILVER SADDLE WAY

CITY HERRIMAN STATE UT ZIP 84096

PHONE # 801 - 209 -6703

SEND RECEIPT TO ☐ Above address

☐ Other *(Include Name and Mailing Address)*:

QUIT CLAIM DEED

MDG RESOURCES LLC TO BRADSHAW GOLD LLC

AMC NUMBER	CLAIM/SITE NAME
409307	M.P.G #43

$5.00 PER # of Claim/Site

x 155.00 Each

$ 165.00 Total Charged ____ *(INITIALS)*

RECEIPT # 4302574

DATE STAMP

RECEIVED
AZ STATE OFFICE
2018 NOV -8 A 9:46
PHOENIX, ARIZONA

***** FOR OFFICIAL USE ONLY *****

DATE _____ INITIALS _____ VERIFIED _____

United States Department of the Interior
Bureau of Land Management
DIV OF LANDS, MINRLS & ENERGY
ONE N CENTRAL AVE
PHOENIX, AZ 85004 -4427
Phone: 602-417-9200

Receipt

No: 4302574

Transaction #: 4418829
Date of Transaction: 11/08/2018

CUSTOMER:

MARK GRAMLICH
5941 W SILVER SADDLE WAY
HERRIMAN,UT 84096-1808 US

LINE #	QTY	DESCRIPTION	REMARKS	UNIT PRICE	TOTAL
1	1.00	LOCATABLE MINERALS / MINING CLAIMS-NOT NEW-UNADJUD,ONE AUTH NO. ONLY / MINING CLAIM MONEY RECEIVED **CASES:** AMC409307/$165.00	ADDITIONAL TRANS FEES	- n/a -	165.00
				TOTAL:	**$165.00**

PAYMENT INFORMATION

NOTE: Items will appear on credit card statement as "Bureau of Land Mgmt CO".

1	AMOUNT:	165.00	POSTMARKED:	N/A
	TYPE:	CREDIT CARD	RECEIVED:	11/08/2018
	NAME:	GRAMLICH, MARK 5941 W SILVER SADDLE WAY HERRIMAN UT 84096-1808 US		
	CARD NO:	XXXXXXXXXXXX8860	AUTH CODE:	00380G
	NAME ON CARD:	MARK GRAMLICH		
	SIGNATURE:			

REMARKS

PER R MAT

This receipt was generated by the automated BLM Collections and Billing System and is a paper representation of a portion of the official electronic record contained therein.

409300

2018-0049546 CD
09/25/2018 10:43:57 AM Page: 1 of 3
Leslie M. Hoffman
OFFICIAL RECORDS OF YAVAPAI COUNTY $15.00
BRADSHAW GOLD LLC

When Recorded return to:
Bradshaw Gold, LLC.
5941 Silver Saddle Way
Herriman, Utah 84096

QUIT CLAIM DEED

RE: Rerecording for sole purpose of correcting the grantee name to read as follows:

Bradshaw Gold, LLC.
5941 Silver Saddle Way
Herriman, Utah 84096

RECEIVED
BLM AZ STATE OFFICE
2018 OCT 22 P 2:30
PHOENIX, ARIZONA

ENTERED
NOV 14 2018
BY: RAM

#4302574

2018-0046406 QCD
09/07/2018 11:46 AM Page: 1 of 2
Leslie M. Hoffma
OFFICIAL RECORDS OF YAVAPAI COUNTY $15.00
BRADSHAW GOLD LLC

Return to:
Bradshaw Gold, LLC
5941 Silver Saddle Way
Herriman, Utah 84096

QUIT CLAIM DEED

FOR VALUABLE CONSIDERATION, the sufficiency and receipt of which is hereby acknowledged, MDG Resources, LLC does hereby forever quit claim all his right, title and interest in the unpatented mining claims described on the supplemental attachment, attached hereto and incorporated herein by reference, to MPG #48 AMC 409312 T8N R1E Section 18 NW.

IN WITNESS WHEREOF, grantor has executed this instrument as of this 7th day of Sept, 2018

Mark Framlich

Exempt from A.R.S. 11-1133 and 11-1137(B) by A.R.S. 11-1134(A)(6)

STATE OF ARIZONA)
) ss.
County of Yavapai)

SUBSCRIBED AND SWORN TO before me, a Notary Public, this 7th day of Sept, 2018

By: Mark Framlich

Notary Public

My Commission Expires 1/10/22

GINA MARTINEZ
Notary Public – Arizona
Yavapai County
My Comm. Expires Jan 10, 2022

RECEIVED
BLM AZ STATE OFFICE
2018 OCT 22 P 2:30
PHOENIX, ARIZONA

Form MCF120
Revised July 2014

This form is available from the Arizona Geological Survey and may be reproduced.

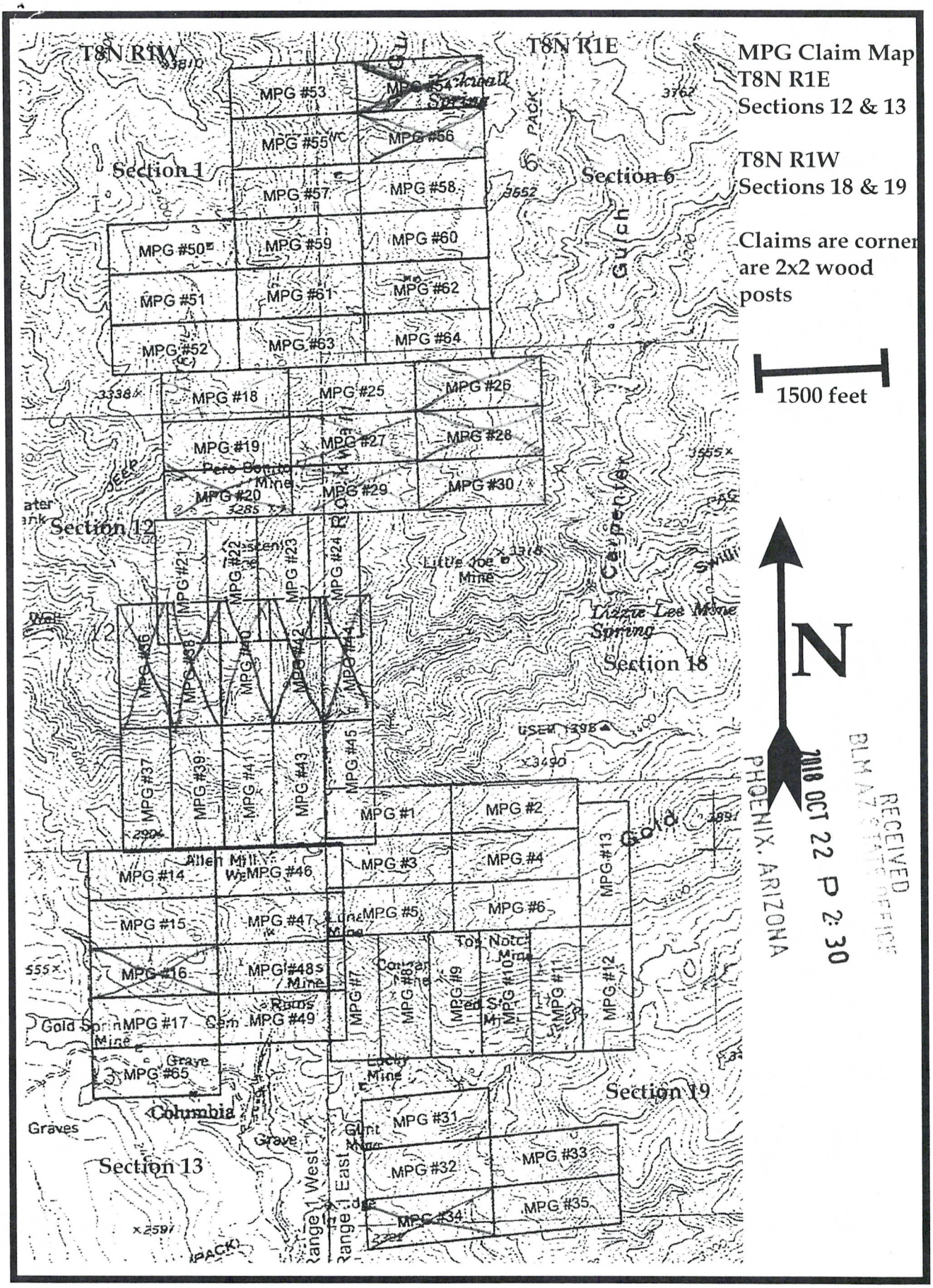
MPG Claim Map
T8N R1E
Sections 12 & 13
T8N R1W
Sections 18 & 19
Claims are corner
are 2x2 wood
posts
1500 feet
N
T8N R1W
T8N R1E
Section 1
Section 6
Section 12
Section 18
Section 19
Section 13
MPG #53
MPG #54
MPG #55
MPG #56
MPG #57
MPG #58
MPG #50
MPG #59
MPG #60
MPG #51
MPG #61
MPG #62
MPG #52
MPG #63
MPG #64
MPG #18
MPG #25
MPG #26
MPG #19
MPG #27
MPG #28
MPG #20
MPG #29
MPG #30
MPG #21
MPG #22
MPG #23
MPG #24
MPG #36
MPG #38
MPG #40
MPG #42
MPG #44
MPG #37
MPG #39
MPG #41
MPG #43
MPG #45
MPG #1
MPG #2
MPG #3
MPG #4
MPG #13
MPG #14
MPG #46
MPG #15
MPG #47
MPG #5
MPG #6
MPG #16
MPG #48
MPG #7
MPG #8
MPG #9
MPG #10
MPG #11
MPG #12
MPG #17
MPG #49
MPG #65
MPG #31
MPG #32
MPG #33
MPG #34
MPG #35
Pero Bonito Mine
Little Joe Mine
Lizzie Lee Mine
Spring
Allen Mill
Top Notch Mine
Gold Spring Mine
Columbia
Graves
Range 1 West
Range 1 East
Gulch
Carpenter
Gold
RECEIVED
BLM AZ STATE OFFICE
2018 OCT 22 P 2:30
PHOENIX, ARIZONA

United States Department of the Interior
Bureau of Land Management
DIV OF LANDS, MINRLS & ENERGY
ONE N CENTRAL AVE
PHOENIX, AZ 85004 -4427
Phone: 602-417-9200

Receipt

No: 4288906

Transaction #: 4404961
Date of Transaction: 10/23/2018

CUSTOMER:

BRADSHAW GOLD LLC
5941 W SILVER SADDLE WAY
HERRIMAN,UT 84096-1808 US

LINE #	QTY	DESCRIPTION	REMARKS	UNIT PRICE	TOTAL
1	1.00	LOCATABLE MINERALS / MINING CLAIMS-NOT NEW-UNADJUD,ONE AUTH NO. ONLY / MINING CLAIM MONEY RECEIVED **CASES:** AMC402923/$330.00	TRF/33	- n/a -	330.00
				TOTAL:	**$330.00**

PAYMENT INFORMATION

1	AMOUNT:	330.00	POSTMARKED:	N/A
	TYPE:	CHECK	RECEIVED:	10/22/2018
	CHECK NO:	99		
	NAME:	BRADSHAW GOLD LLC 5941 W SILVER SADDLE WAY HERRIMAN UT 84096-1808 US		

REMARKS

THERE HAS BEEN A FEE INCREASE, PLEASE REVIEW FLYER. ALSO, IN THE FUTURE, PLEASE DO NOT STAPLE YOUR DOCUMENTS/THANK YOU.

This receipt was generated by the automated BLM Collections and Billing System and is a paper representation of a portion of the official electronic record contained therein.



7017 1000 0000 7826 4607

U.S. POSTAGE PAID
PM 2-Day
RIVERTON, UT
84065
OCT 20, 18
AMOUNT
$12.90
R2305K141410-02

1004

85004

PRESS FIRMLY TO SEAL

This product is for use with Priority Mail®. Misuse may be a violation of federal law. This label is not for resale.

★ MAIL ★

DATE OF DELIVERY SPECIFIED*

USPS TRACKING™ INCLUDED*

INSURANCE INCLUDED*

PICKUP AVAILABLE

* Domestic only

WHEN USED INTERNATIONALLY, A CUSTOMS DECLARATION LABEL MAY BE REQUIRED.

RECEIVED
BLM AZ STATE OFFICE
2018 OCT 22 P 2:26
PHOENIX, ARIZONA

PRIORITY® ★ MAIL ★

UNITED STATES POSTAL SERVICE®

VISIT US AT USPS.COM®
ORDER FREE SUPPLIES ONLINE

FROM:

Bradshaw Gold LLC
Mark Gramlich
5941 Silver Saddle Way
Herriman Utah
84096

TO:

BLM Arizona State office
One North Central Avenue
Suit 800
Phoenix, AZ 85004

Label 228, March 2016

FOR DOMESTIC AND INTERNATIONAL USE

UNITED STATES POSTAL SERVICE®

VISIT US AT USPS.COM®
ORDER FREE SUPPLIES ONLINE

This envelope is made from post-consumer waste. Please recycle - again.

This packaging is the property of the U.S. Postal Service® and is provided solely for use in sending Priority Mail® shipments. Misuse may be a violation of federal law. This packaging is not for resale. EP14F © U.S. Postal Service; July 2013; All rights reserved.

PLACE STICKER AT TOP OF ENVELOPE TO THE RIGHT OF THE RETURN ADDRESS. FOLD AT DOTTED LINE

PRIORITY® MAIL

TRACKED* ★ ★ ★ INSURED*

This product is for use with Priority Mail®. Misuse may be a violation of federal law. This label is not for resale.

VISIT US AT USI
Label 106A, Jan 20

RECEIVED
BLM AZ STATE OFFICE
2013 OCT 22 P 2:26
PHOENIX, ARIZONA

FLAT RATE ENVELOPE

ONE RATE ★ ANY WEIGHT*

PS00001000014

EP14F July 2013
OD: 12.5 x 9.5

UNITED STATES POSTAL SERVICE®

* Domestic only. * For International shipments, the maximum weight is 4 lbs.

UNITED STATES
DEPARTMENT OF THE INTERIOR
BUREAU OF LAND MANAGEMENT

CREDIT CARD PAYMENT

For Mining Claim Maintenance Fee

☐ THIS IS A CHANGE OF ADDRESS

TELEPHONE SUBMISSION – ACCURACY OF THE BELOW INFORMATION IS THE RESPONSIBILITY OF THE CLAIMANT/OWNER

NAME MARK [redacted] GRAMLICH

ADDRESS 5941 SILVER SADDLE WAY

CITY HERRIMAN STATE UT ZIP 84096

PHONE # 801 - 209 - 6703

SEND RECEIPT TO ☐ Above address

☐ Other *(Include Name and Mailing Address)*:

QUIT CLAIM DEED

MDC RESOURCES LLC TO BRADSHAW GOLD LLC

AMC NUMBER	CLAIM/SITE NAME
409307	M.P.G #43

$5.00 PER # of Claim/Site

x 155.00 Each

$ 165.00 Total Charged _____ *(INITIALS)*

RECEIPT # 43025744

DATE STAMP

RECEIVED
AZ STATE OFFICE
2018 NOV -8 A 9:46
PHOENIX, ARIZONA

***** FOR OFFICIAL USE ONLY *****

DATE _____ INITIALS _____ VERIFIED _____

United States Department of the Interior
Bureau of Land Management
DIV OF LANDS, MINRLS & ENERGY
ONE N CENTRAL AVE
PHOENIX, AZ 85004 -4427
Phone: 602-417-9200

Receipt

No: 4302574

Transaction #: 4418829
Date of Transaction: 11/08/2018

CUSTOMER:

MARK GRAMLICH
5941 W SILVER SADDLE WAY
HERRIMAN,UT 84096-1808 US

LINE #	QTY	DESCRIPTION	REMARKS	UNIT PRICE	TOTAL
1	1.00	LOCATABLE MINERALS / MINING CLAIMS-NOT NEW-UNADJUD,ONE AUTH NO. ONLY / MINING CLAIM MONEY RECEIVED **CASES:** AMC409307/$165.00	ADDITIONAL TRANS FEES	- n/a -	165.00
				TOTAL:	**$165.00**

PAYMENT INFORMATION

NOTE: Items will appear on credit card statement as "Bureau of Land Mgmt CO".

1	AMOUNT:	165.00	POSTMARKED:	N/A
	TYPE:	CREDIT CARD	RECEIVED:	11/08/2018
	NAME:	GRAMLICH, MARK 5941 W SILVER SADDLE WAY HERRIMAN UT 84096-1808 US		
	CARD NO:	XXXXXXXXXXXX8860	AUTH CODE:	00380G
	NAME ON CARD:	MARK GRAMLICH		
	SIGNATURE:			

REMARKS

PER R MAT

This receipt was generated by the automated BLM Collections and Billing System and is a paper representation of a portion of the official electronic record contained therein.

409300

2018-0049545
09/25/2018 10:43:57 AM D
Leslie M. Hoffman
OFFICIAL RECORDS OF YAVAPAI COUNTY
BRADSHAW GOLD LLC
Page: 1 of 3
$15.00

When Recorded return to:
Bradshaw Gold, LLC.
5941 Silver Saddle Way
Herriman, Utah 84096

QUIT CLAIM DEED

RE: Rerecording for sole purpose of correcting the grantee name to read as follows:

Bradshaw Gold, LLC.
5941 Silver Saddle Way
Herriman, Utah 84096

RECEIVED
BLM AZ STATE OFFICE
2018 OCT 22 P 2:30
PHOENIX, ARIZONA

#4207574
ENTERED
NOV 14 2018
BY:

2018-0046405 QCD
09/07/2018 11:4[illegible] AM Page: 1 of 2
Leslie M. Hoffm[illegible]
OFFICIAL RECORDS OF YAVAPAI COUNTY $15.00
BRADSHAW GOLD LLC

Return to:
Bradshaw Gold, LLC
5941 Silver Saddle Way
Herriman, Utah 84096

QUIT CLAIM DEED

FOR VALUABLE CONSIDERATION, the sufficiency and receipt of which is hereby acknowledged, MDG Resources, LLC does hereby forever quit claim all his right, title and interest in the unpatented mining claims described on the supplemental attachment, attached hereto and incorporated herein by reference, to MPG #49 AMC 409313 T8N R1E Section 18 NW, SW.

IN WITNESS WHEREOF, grantor has executed this instrument as of this 7th day of Sept, 20 18

Mark Gramlich

Exempt from A.R.S. 11-1133 and 11-1137(B) by A.R.S. 11-1134(A)(6)

STATE OF ARIZONA)
) ss.
County of Yavapai)

SUBSCRIBED AND SWORN TO before me, a Notary Public, this 7th day of Sept, 20 18

By: Mark Gramlich

Notary Public [signature]

My Commission Expires 1/10/22

GINA MARTINEZ
Notary Public – Arizona
Yavapai County
My Comm. Expires Jan 10, 2022

RECEIVED
BLM AZ STATE OFFICE
2018 OCT 22 P 2:30
PHOENIX, ARIZONA

Form MCF120
Revised July 2014

This form is available from the Arizona Geological Survey and may be reproduced.

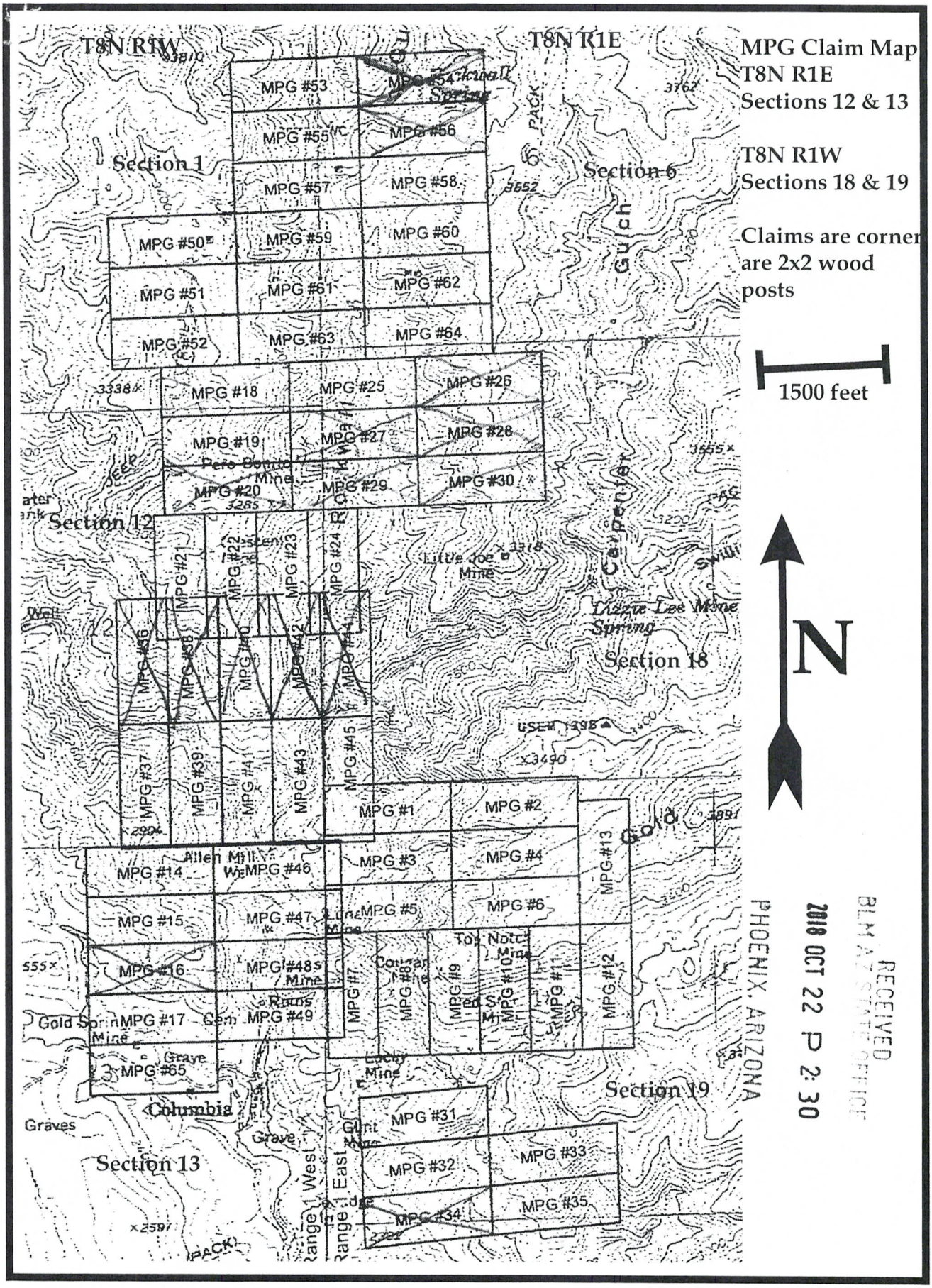
MPG Claim Map
T8N R1E
Sections 12 & 13
T8N R1W
Sections 18 & 19
Claims are corner
are 2x2 wood
posts
1500 feet
N
T8N R1W
T8N R1E
Section 1
Section 6
Section 12
Section 18
Section 19
Section 13
Columbia
Little Joe Mine
Lizzie Lee Mine Spring
Pero Bonito Mine
Allen Mill
Gold Spring Mine
Graves
Range 1 West
Range 1 East
MPG #1
MPG #2
MPG #3
MPG #4
MPG #5
MPG #6
MPG #7
MPG #8
MPG #9
MPG #10
MPG #11
MPG #12
MPG #13
MPG #14
MPG #15
MPG #16
MPG #17
MPG #18
MPG #19
MPG #20
MPG #21
MPG #22
MPG #23
MPG #24
MPG #25
MPG #26
MPG #27
MPG #28
MPG #29
MPG #30
MPG #31
MPG #32
MPG #33
MPG #34
MPG #35
MPG #36
MPG #37
MPG #38
MPG #39
MPG #40
MPG #41
MPG #42
MPG #43
MPG #44
MPG #45
MPG #46
MPG #47
MPG #48
MPG #49
MPG #50
MPG #51
MPG #52
MPG #53
MPG #54
MPG #55
MPG #56
MPG #57
MPG #58
MPG #59
MPG #60
MPG #61
MPG #62
MPG #63
MPG #64
MPG #65
RECEIVED
BLM AZ STATE OFFICE
2018 OCT 22 P 2:30
PHOENIX, ARIZONA

United States Department of the Interior
Bureau of Land Management
DIV OF LANDS, MINRLS & ENERGY
ONE N CENTRAL AVE
PHOENIX, AZ 85004 -4427
Phone: 602-417-9200

Receipt

No: 4288906

Transaction #: 4404961
Date of Transaction: 10/23/2018

CUSTOMER:

BRADSHAW GOLD LLC
5941 W SILVER SADDLE WAY
HERRIMAN,UT 84096-1808 US

LINE #	QTY	DESCRIPTION	REMARKS	UNIT PRICE	TOTAL
1	1.00	LOCATABLE MINERALS / MINING CLAIMS-NOT NEW-UNADJUD,ONE AUTH NO. ONLY / MINING CLAIM MONEY RECEIVED **CASES:** AMC402923/$330.00	TRF/33	- n/a -	330.00
				TOTAL:	**$330.00**

PAYMENT INFORMATION

1	AMOUNT:	330.00	POSTMARKED:	N/A
	TYPE:	CHECK	RECEIVED:	10/22/2018
	CHECK NO:	99		
	NAME:	BRADSHAW GOLD LLC 5941 W SILVER SADDLE WAY HERRIMAN UT 84096-1808 US		

REMARKS

THERE HAS BEEN A FEE INCREASE, PLEASE REVIEW FLYER. ALSO, IN THE FUTURE, PLEASE DO NOT STAPLE YOUR DOCUMENTS/THANK YOU.

This receipt was generated by the automated BLM Collections and Billing System and is a paper representation of a portion of the official electronic record contained therein.



PRIORITY MAIL

7017 1000 0000 7826 4607

U.S. POSTAGE PAID
PM 2-Day
RIVERTON, UT
84065
OCT 20, 18
AMOUNT
$12.90
R2305K141410-02

1004

85004

FROM:

DATE OF DELIVERY SPECIFIED*

USPS TRACKING™ INCLUDED*

INSURANCE INCLUDED*

PICKUP AVAILABLE

* Domestic only

RECEIVED
BLM AZ STATE OFFICE
2018 OCT 22 P 2:26
PHOENIX, ARIZONA

WHEN USED INTERNATIONALLY, A CUSTOMS DECLARATION LABEL MAY BE REQUIRED.

PRIORITY MAIL

UNITED STATES POSTAL SERVICE

VISIT US AT USPS.COM®
ORDER FREE SUPPLIES ONLINE

FROM:
Bradshaw Gold LLC
Mark Gramlich
5941 Silver Saddle Way
Herriman Utah
84096

TO:
BLM Arizona State office
One North Central Avenue
Suit 800
Phoenix, AZ 85004

Label 228, March 2016

FOR DOMESTIC AND INTERNATIONAL USE

UNITED STATES POSTAL SERVICE

VISIT US AT USPS.COM®
ORDER FREE SUPPLIES ONLINE

This envelope is made from post-consumer waste. Please recycle - again.

This packaging is the property of the U.S. Postal Service® and is provided solely for use in sending Priority Mail® shipments. Misuse may be a violation of federal law. This packaging is not for resale. EP14F © U.S. Postal Service; July 2013; All rights reserved.

PLACE STICKER AT TOP OF ENVELOPE TO THE RIGHT OF THE RETURN ADDRESS. FOLD AT DOTTED LINE

TY®
UNITED STAT
POSTAL SERV

RIORITY® MAIL

TRACKED*
INSU ED*
This product is for use with Priority Mail®. Misuse may be a violation of Federal law. This label is not for resale.

PR

VISIT US AT USI
Label 106A, Jan 20

RECEIVED
BLM AZ STATE OFFICE
2013 OCT 22 P 2:26
PHOENIX, ARIZONA

FLAT RATE ENVELOPE

ONE RATE ★ ANY WEIGHT*

PS00001000014

EP14F July 2013
OD: 12.5 x 9.5

UNITED STATES POSTAL SERVICE®

* Domestic only. × For International shipments, the maximum weight is 4 lbs.

UNITED STATES
DEPARTMENT OF THE INTERIOR
BUREAU OF LAND MANAGEMENT

CREDIT CARD PAYMENT

For Mining Claim Maintenance Fee

☐ THIS IS A CHANGE OF ADDRESS

TELEPHONE SUBMISSION – ACCURACY OF THE BELOW INFORMATION IS THE RESPONSIBILITY OF THE CLAIMANT/OWNER

NAME MARK [redacted] GRAMLICH

ADDRESS 5941 SILVER SADDLE WAY

CITY HERRIMAN STATE UT ZIP 84096

PHONE # 801 - 209 - 6703

SEND RECEIPT TO ☐ Above address

☐ Other *(Include Name and Mailing Address)*:

QUIT CLAIM DEED

MDG RESOURCES LLC TO BRADSHAW GOLD LLC

AMC NUMBER	CLAIM/SITE NAME
409307	M.P.G #43

$5.00 PER # of Claim/Site

x 155.00 Each

$ 165.00 Total Charged _____ *(INITIALS)*

RECEIPT # 4302574

DATE STAMP

RECEIVED
AZ STATE OFFICE
2010 NOV -8 A 9:46
PHOENIX, ARIZONA

***** FOR OFFICIAL USE ONLY *****

DATE _____ INITIALS _____ VERIFIED _____

United States Department of the Interior
Bureau of Land Management
DIV OF LANDS, MINRLS & ENERGY
ONE N CENTRAL AVE
PHOENIX, AZ 85004 -4427
Phone: 602-417-9200

Receipt

No: 4302574

Transaction #: 4418829
Date of Transaction: 11/08/2018

CUSTOMER:

MARK GRAMLICH
5941 W SILVER SADDLE WAY
HERRIMAN,UT 84096-1808 US

LINE #	QTY	DESCRIPTION	REMARKS	UNIT PRICE	TOTAL
1	1.00	LOCATABLE MINERALS / MINING CLAIMS-NOT NEW-UNADJUD,ONE AUTH NO. ONLY / MINING CLAIM MONEY RECEIVED **CASES:** AMC409307/$165.00	ADDITIONAL TRANS FEES	- n/a -	165.00
				TOTAL:	**$165.00**

PAYMENT INFORMATION

NOTE: Items will appear on credit card statement as "Bureau of Land Mgmt CO".

1	AMOUNT:	165.00	POSTMARKED:	N/A
	TYPE:	CREDIT CARD	RECEIVED:	11/08/2018
	NAME:	GRAMLICH, MARK 5941 W SILVER SADDLE WAY HERRIMAN UT 84096-1808 US		
	CARD NO:	XXXXXXXXXXXX8860	AUTH CODE:	00380G
	NAME ON CARD:	MARK GRAMLICH		
	SIGNATURE:			

REMARKS

PER R MAT

This receipt was generated by the automated BLM Collections and Billing System and is a paper representation of a portion of the official electronic record contained therein.

When Recorded, **MAIL TO:**

Bradshaw Gold LLC
5941 Silver Saddle Way
Herriman Ut 84065

2018-000237[redacted] QCD
01/16/2018 [redacted]:27 PM Page: 1 of 3
Leslie M. Hoffman
OFFICIAL RECORDS OF YAVAPAI COUNTY $15.00
BRADSHAW GOLD LLC

AMC402909
409300

QUIT Claim Deed

Grantor: MDG Resources, LLC

Grantee: Bradshaw Gold LLC

Claim MPG 44 T8N R1E Sec 7

AMC409308

RECEIVED
BLM ARIZONA STATE OFFICE
2018 FEB -2 P 2:20
PHOENIX, ARIZONA

ENTERED
FEB 13 2018
BY:

QUIT CLAIM DEED

FOR VALUABLE CONSIDERATION, the sufficiency and receipt of which is hereby acknowledged, **MDG Resources, LLC** does hereby forever quit claim all his right, title and interest in the unpatented mining claims described on the supplemental attachment, attached hereto and incorporated herein by reference, to **Bradshaw Gold, LLC**.

IN WITNESS WHEREOF, grantor has executed this instrument as of this **16** day of **January**, 20**17**

CLAIM: MPG 44, T8N R1E SEC. 7, AMC409308

SEE ATTACHED MAP FOR LOCATION

Mark Bramlett

Exempt from A.R.S. 11-1133 and 11-1137(B) by A.R.S. 11-1134(A)(6)

STATE OF ARIZONA)
) ss.
County of Yavapai)

SUBSCRIBED AND SWORN TO before me, a Notary Public, this 16 day of January, 20 18

By: Mark Morris

Notary Public

My Commission Expires 7/14/21

MARK MORRIS
Notary Public – Arizona
Yavapai County
My Comm. Expires Jul 14, 2021

Form MCF120
Revised July 2014

This form is available from the **Arizona Geological Survey** and may be reproduced.

RECEIVED
2018 FEB -2 P 2:20
PHOENIX, ARIZONA

(MINNEHAHA) mytopo

COLUMBIA QUADRANGLE
ARIZONA
TOPOGRAPHIC SERIES

(BUMBLE BEE)

112° 19' 38.33" W
034° 05' 05.96" N

(CROWN KING)

112° 17' 15.55" W
034° 05' 05.96" N

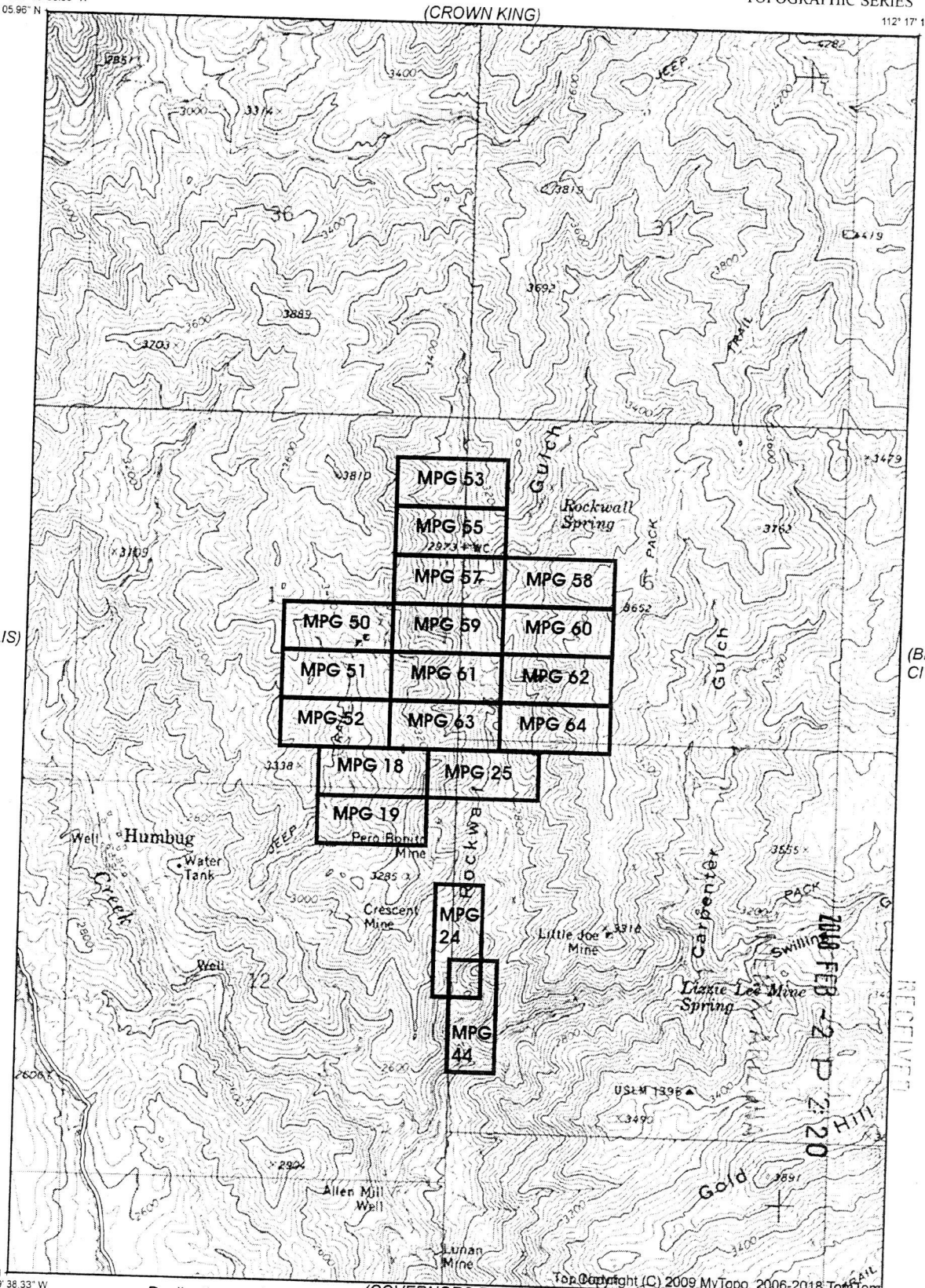

(COPPEROPOLIS)

(BLACK CANYON CITY)

034° 02' 18.39" N
112° 19' 38.33" W

(GARFIAS MT)

(GOVERNORS PEAK)

Top Copyright (C) 2009 MyTopo, 2006-2018 TomTom

Printed: Tue Jan 16, 2018

034° 02' 18.39" N
112° 17' 15.55" W

(NEW RIVER)

Declination

GN MN

GN 0.73° W
MN 10.77° E

SCALE 1:24000

0 1
MILE

0 1000
YARDS

0 1
KILOMETER

CONTOUR INTERVAL 40 FEET
NATIONAL GEODETIC VERTICAL DATUM 1929

Produced by MyTopo Terrain Navigator
Topography based on USGS 1:24,000 Maps

North American 1983 Datum (NAD83)
Polyconic Projection

To place on the predicted North American 1927 move the projection lines 4M N and 67M W

COLUMBIA, AZ
1969

MPG CLAIM GROUP PLOT
T8N R1W SECTIONS 1 & 12
T8N R1E SECTIONS 6 & 7

When Recorded, **MAIL TO:**

Bradshaw Gold LLC
5941 Silver Saddle Way
Herriman Ut 84065

2018-0002375 QCD
01/16/2018 0[redacted]:27 PM Page: 1 of 3
Leslie M. Ho[redacted]
OFFICIAL RECORDS OF YAVAPAI COUNTY $15.00
BRADSHAW GOLD LLC

QUIT Claim Deed

Grantor: MDG Resources, LLC

Grantee: Bradshaw Gold LLC

Claim: MPG 24, T8N R1E Sec 7,

AMC 402932

RECEIVED
BLM ARIZONA STATE OFFICE
2018 FEB -2 P 2:21
PHOENIX, ARIZONA

COLUMBIA QUADRANGLE
ARIZONA
TOPOGRAPHIC SERIES

(MINNEHAHA) mytopo

(BUMBLE BEE)

112° 19' 38.33" W
034° 05' 05.96" N

(CROWN KING)

112° 17' 15.55" W
034° 05' 05.96" N

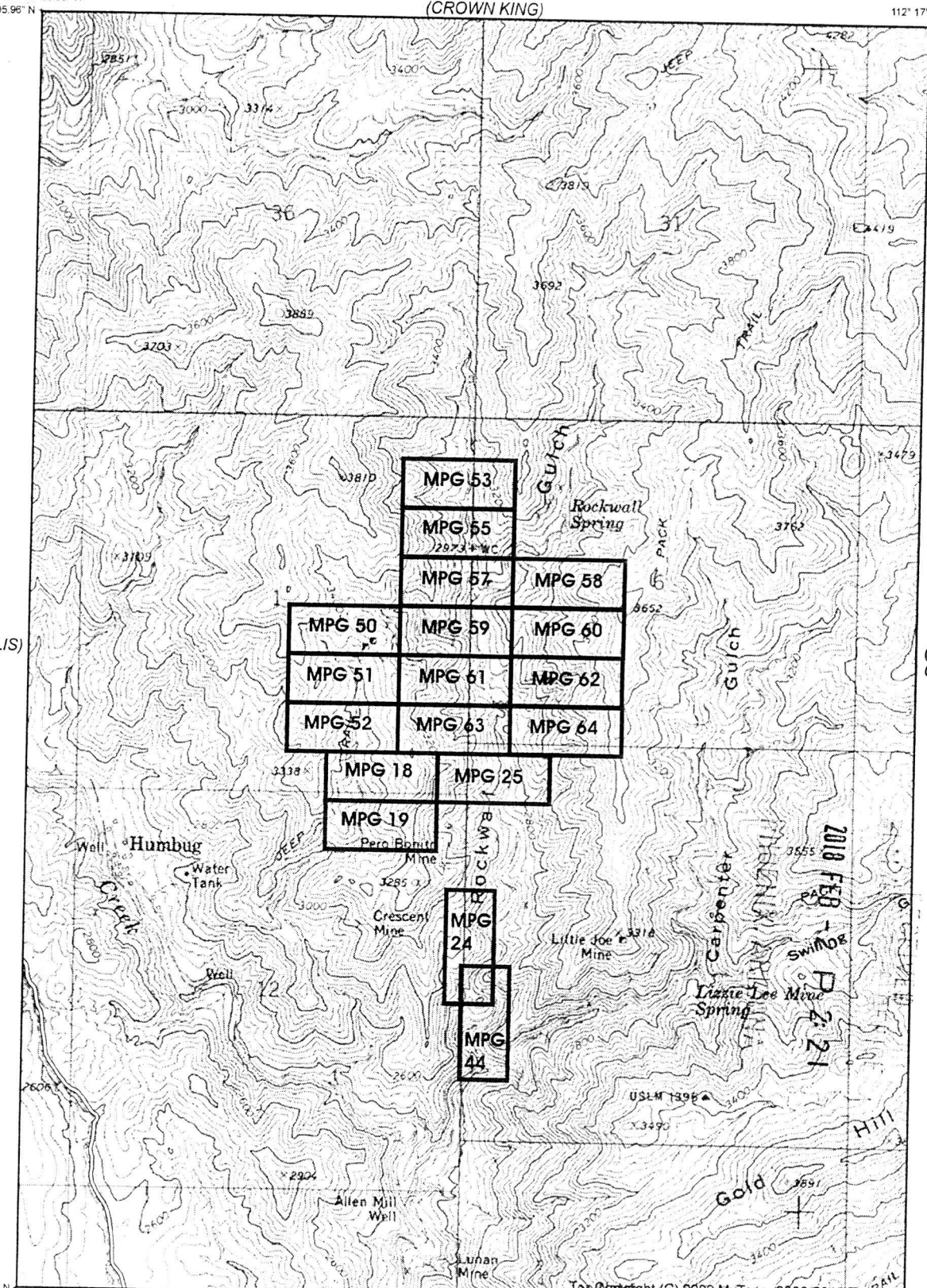

(COPPEROPOLIS)

(BLACK CANYON CITY)

034° 02' 18.39" N
112° 19' 38.33" W

(GOVERNORS PEAK)

Top Copyright (C) 2009 MyTopo, 2006-2018 TomTom

Printed: Tue Jan 16, 2018

034° 02' 18.39" N
112° 17' 15.55" W

(GARFIAS MT)

(NEW RIVER)

Declination

GN MN

GN 0.73° W
MN 10.77° E

SCALE 1:24000

0 1
MILE

0 1000
YARDS

0 1
KILOMETER

CONTOUR INTERVAL 40 FEET
NATIONAL GEODETIC VERTICAL DATUM 1929

Produced by MyTopo Terrain Navigator
Topography based on USGS 1:24,000 Maps

North American 1983 Datum (NAD83)
Polyconic Projection

To place on the predicted North American 1927 move the projection lines 4M N and 67M W

COLUMBIA, AZ
1969

MPG CLAIM GROUP PLOT
T8N R1W SECTIONS 1 & 12
T8N R1E SECTIONS 6 & 7

QUIT CLAIM DEED

FOR VALUABLE CONSIDERATION, the sufficiency and receipt of which is hereby acknowledged, **MDG Resources, LLC** does hereby forever quit claim all his right, title and interest in the unpatented mining claims described on the supplemental attachment, attached hereto and incorporated herein by reference, to **Bradshaw Gold, LLC**.

IN WITNESS WHEREOF, grantor has executed this instrument as of this 16 day of January, 2017

CLAIM: MPG 24, T8N R1E SEC. 7, AMC402932
SEE ATTACHED MAP FOR LOCATION

Mark Morris

Exempt from A.R.S. 11-1133 and 11-1137(B) by A.R.S. 11-1134(A)(6)

RECEIVED
BLM AZ STATE OFFICE
PHOENIX, ARIZONA
2018 FEB -2 P 2:21

STATE OF ARIZONA)
County of Yavapai) ss.

SUBSCRIBED AND SWORN TO before me, a Notary Public, this 16 day of January, 2018

By: Mark Morris

Notary Public

My Commission Expires 7/14/21

MARK MORRIS
Notary Public – Arizona
Yavapai County
My Comm. Expires Jul 14, 2021

Form MCF120
Revised July 2014

This form is available from the **Arizona Geological Survey** and may be reproduced.

2018-0002371 QCD
01/16/2018 02 27 PM Page: 1 of 3
Leslie M. Hof
OFFICIAL RECORDS OF YAVAPAI COUNTY $15.00
BRADSHAW GOLD LLC

When Recorded, MAIL TO:

Bradshaw Gold LLC
5941 Silver Saddle Way
Herriman Ut 84065

QUIT Claim Deed

Grantor: MDG Resources, LLC

Grantee: Bradshaw Gold LLC

Claim: MPG 64, T8N R1E. Sec. 6

AMC 409328

RECEIVED
BLM ARIZONA STATE OFFICE
2018 FEB -2 P 2:21
PHOENIX, ARIZONA

QUIT CLAIM DEED

FOR VALUABLE CONSIDERATION, the sufficiency and receipt of which is hereby acknowledged, **MDG Resources, LLC** does hereby forever quit claim all his right, title and interest in the unpatented mining claims described on the supplemental attachment, attached hereto and incorporated herein by reference, to **Bradshaw Gold, LLC**.

IN WITNESS WHEREOF, grantor has executed this instrument as of this **16** day of **January**, 20**17**

CLAIM: MPG 64, T8N R1E SEC. 6, AMC409328
SEE ATTACHED MAP FOR LOCATION

Mark Morris

Exempt from A.R.S. 11-1133 and 11-1137(B) by A.R.S. 11-1134(A)(6)

RECEIVED
BLM ARIZONA STATE OFFICE
PHOENIX, ARIZONA
2017 FEB -2 P 2:31

STATE OF ARIZONA)
County of Yavapai) ss.

SUBSCRIBED AND SWORN TO before me, a Notary Public, this 16 day of January, 2017

By: Mark Morris

Notary Public

My Commission Expires 7/14/21

MARK MORRIS
Notary Public – Arizona
Yavapai County
My Comm. Expires Jul 14, 2021

Form MCF120
Revised July 2014

This form is available from the **Arizona Geological Survey** and may be reproduced.

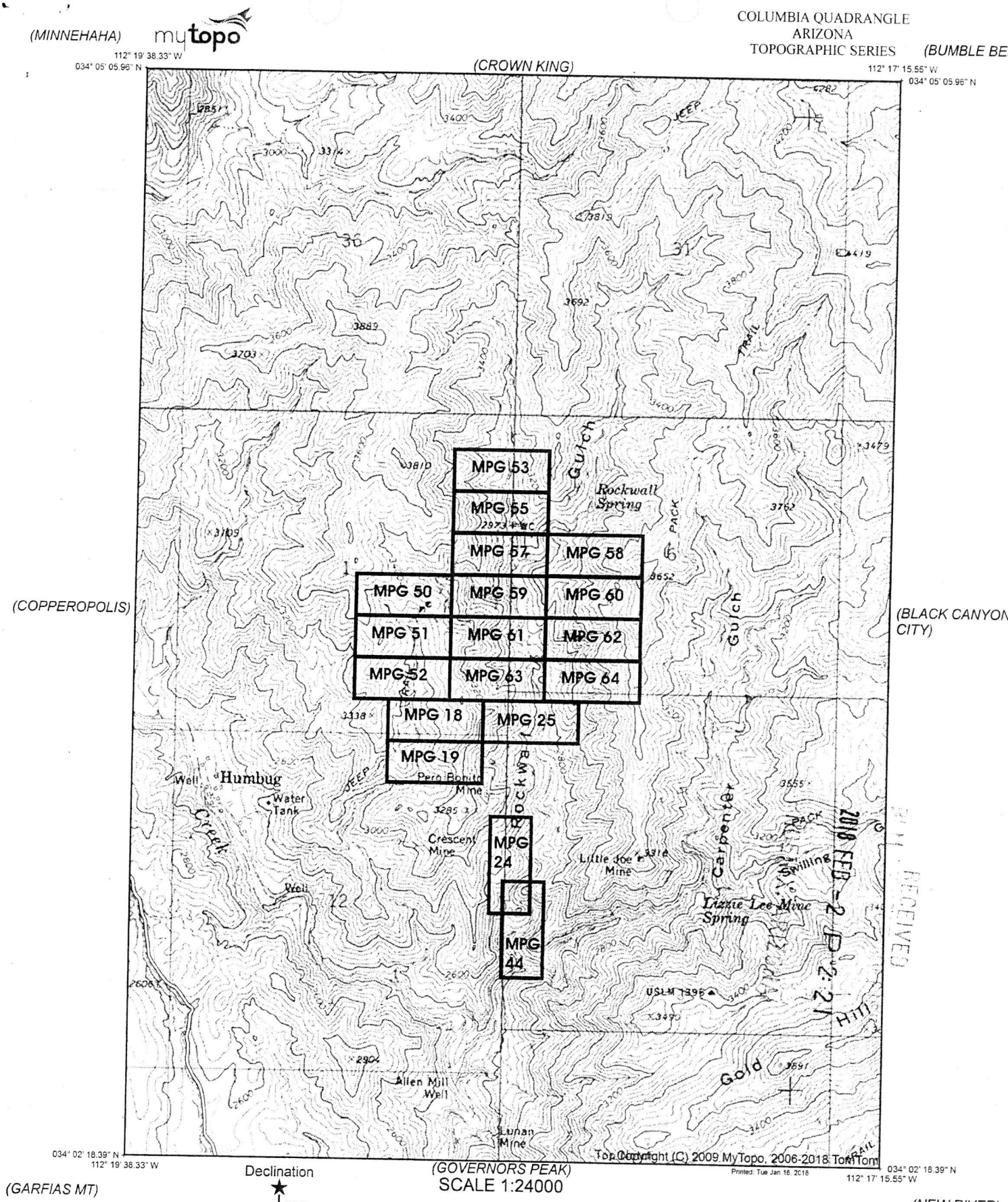

Produced by MyTopo Terrain Navigator
Topography based on USGS 1:24,000 Maps

North American 1983 Datum (NAD83)
Polyconic Projection

To place on the predicted North American 1927 move the projection lines 4M N and 67M W

COLUMBIA, AZ
1969

MPG CLAIM GROUP PLOT
T8N R1W SECTIONS 1 & 12
T8N R1E SECTIONS 6 & 7

2018-0002372 QCD
01/16/2018 02:[illegible]7 PM Page: 1 of 3
Leslie M. Hoff[illegible] OF YAVAPAI COUNTY $15.00
BRADSHAW GOLD LLC

When Recorded, **MAIL TO:**

Bradshaw Gold LLC
5941 Silver Saddle Way
Herriman Ut 84065

QUIT Claim Deed

Grantor: MDG Resources, LLC

Grantee: Bradshaw Gold LLC

Claim: MP6 62, T8N R1E Sec. 6

AMC 409326

RECEIVED
BLM ARIZONA STATE OFFICE
2018 FEB -2 P 2:22
PHOENIX, ARIZONA

QUIT CLAIM DEED

FOR VALUABLE CONSIDERATION, the sufficiency and receipt of which is hereby acknowledged, **MDG Resources, LLC** does hereby forever quit claim all his right, title and interest in the unpatented mining claims described on the supplemental attachment, attached hereto and incorporated herein by reference, to **Bradshaw Gold, LLC**.

IN WITNESS WHEREOF, grantor has executed this instrument as of this 16 day of January, 2017

CLAIM: MPG 62, T8N R1E SEC. 6, AMC409326
SEE ATTACHED MAP FOR LOCATION

Mark Rosenlieb

Exempt from A.R.S. 11-1133 and 11-1137(B) by A.R.S. 11-1134(A)(6)

STATE OF ARIZONA)
) ss.
County of Yavapai)

SUBSCRIBED AND SWORN TO before me, a Notary Public, this 16 day of January, 2018

By: Mark Morris

Notary Public

My Commission Expires 7/14/21

MARK MORRIS
Notary Public – Arizona
Yavapai County
My Comm. Expires Jul 14, 2021

RECEIVED
BLM
2018 FEB -2 P 2:28
PHOENIX, ARIZONA

Form MCF120
Revised July 2014

This form is available from the **Arizona Geological Survey** and may be reproduced.

COLUMBIA QUADRANGLE
ARIZONA
TOPOGRAPHIC SERIES

(MINNEHAHA) mytopo

(BUMBLE BEE)

112° 19' 38.33" W
034° 05' 05.96" N

(CROWN KING)

112° 17' 15.55" W
034° 05' 05.96" N

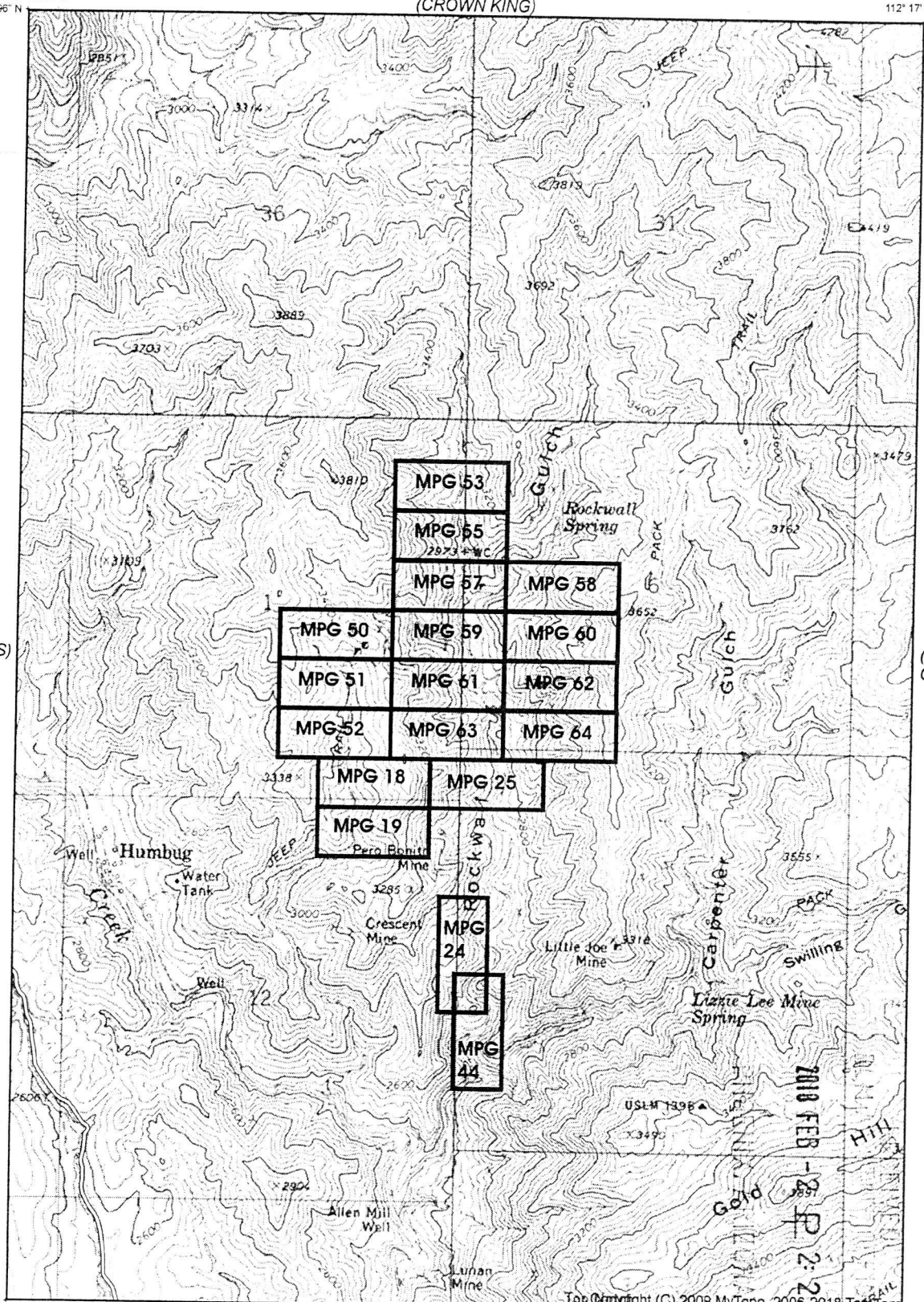

(COPPEROPOLIS)

(BLACK CANYON CITY)

034° 02' 18.39" N
112° 19' 38.33" W

(GOVERNORS PEAK)

Top Copyright (C) 2009 MyTopo, 2006-2018 TomTom

Printed: Tue Jan 16, 2018

034° 02' 18.39" N
112° 17' 15.55" W

(GARFIAS MT)

(NEW RIVER)

Declination

GN MN

GN 0.73° W
MN 10.77° E

SCALE 1:24000

0 1
MILE

0 1000
YARDS

0 1
KILOMETER

CONTOUR INTERVAL 40 FEET
NATIONAL GEODETIC VERTICAL DATUM 1929

Produced by MyTopo Terrain Navigator
Topography based on USGS 1:24,000 Maps

North American 1983 Datum (NAD83)
Polyconic Projection

To place on the predicted North American 1927 move the projection lines 4M N and 67M W

COLUMBIA, AZ
1969

MPG CLAIM GROUP PLOT
T8N R1W SECTIONS 1 & 12
T8N R1E SECTIONS 6 & 7

2018-0002374 QCD
01/16/2018 02:3[illegible] PM Page: 1 of 3
Leslie M. Hoffma[illegible]
OFFICIAL RECORDS OF YAVAPAI COUNTY $15.00
BRADSHAW GOLD LLC

When Recorded, **MAIL TO:**

Bradshaw Gold LLC
5941 Silver Saddle Way
Herriman Ut 84065

QUIT Claim Deed

Grantor: MDG Resources, LLC

Grantee: Bradshaw Gold LLC

Claim: MPG60, T8N R1E Sec. 6,

AMC 409324

RECEIVED
BLM ARIZONA STATE OFFICE
2018 FEB -2 P 2:22
PHOENIX, ARIZONA

QUIT CLAIM DEED

FOR VALUABLE CONSIDERATION, the sufficiency and receipt of which is hereby acknowledged, **MDG Resources, LLC** does hereby forever quit claim all his right, title and interest in the unpatented mining claims described on the supplemental attachment, attached hereto and incorporated herein by reference, to **Bradshaw Gold, LLC**.

IN WITNESS WHEREOF, grantor has executed this instrument as of this **16** day of **January**, 20**17**

CLAIM: MPG 60, T8N R1E SEC. 6, AMC409324
SEE ATTACHED MAP FOR LOCATION

Mark Morris

Exempt from A.R.S. 11-1133 and 11-1137(B) by A.R.S. 11-1134(A)(6)

STATE OF ARIZONA)
) ss.
County of Yavapai)

SUBSCRIBED AND SWORN TO before me, a Notary Public, this 16 day of January, 2018

By: Mark Morris

Notary Public

My Commission Expires 7/14/21

MARK MORRIS
Notary Public – Arizona
Yavapai County
My Comm. Expires Jul 14, 2021

RECEIVED
2018 FEB -2 P 3:
PHOENIX, ARIZONA

Form MCF120
Revised July 2014

This form is available from the Arizona Geological Survey and may be reproduced.

COLUMBIA QUADRANGLE
ARIZONA
TOPOGRAPHIC SERIES

(MINNEHAHA) (CROWN KING) (BUMBLE BEE)

112° 19' 38.33" W
034° 05' 05.96" N
112° 17' 15.55" W
034° 05' 05.96" N

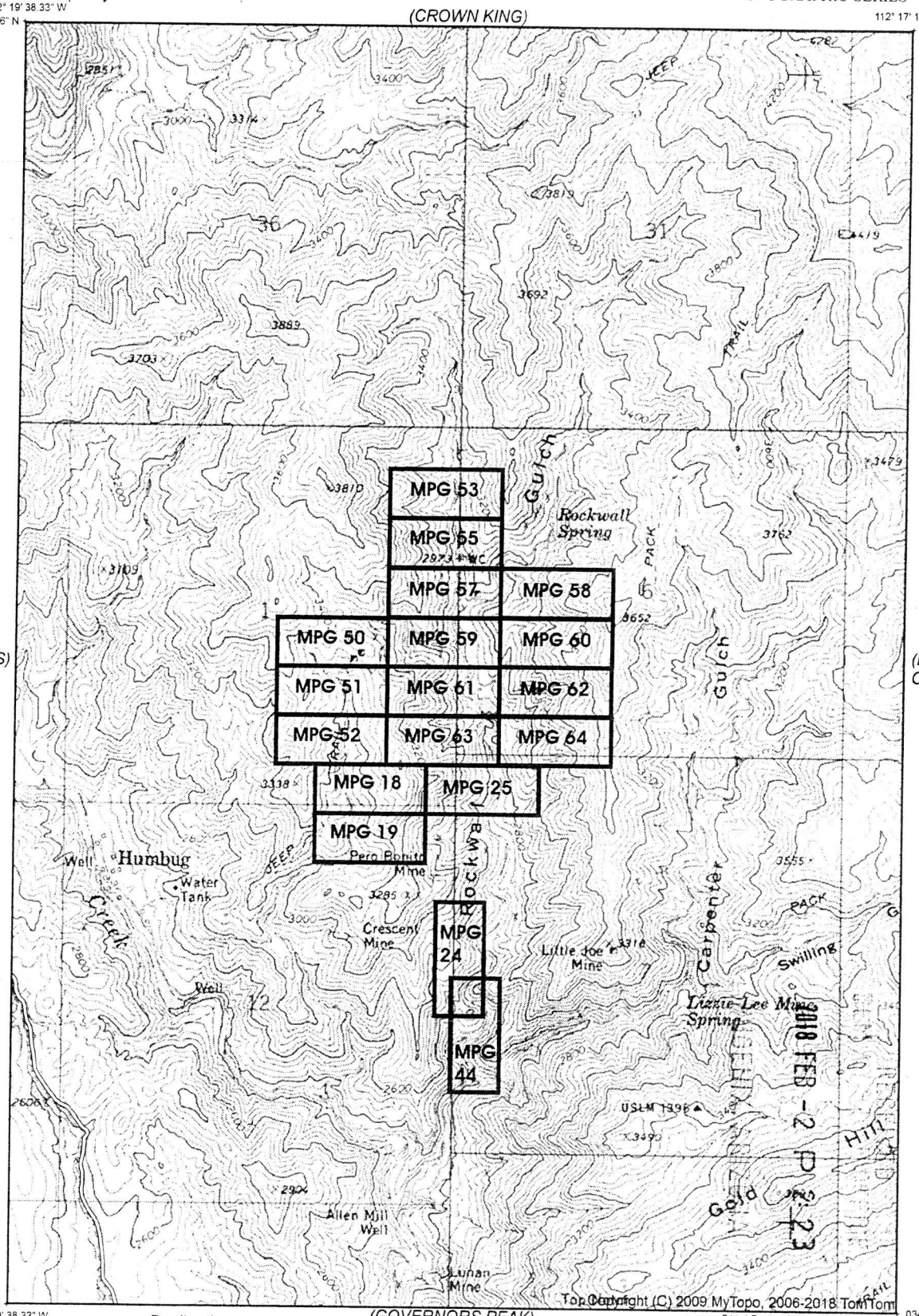

(COPPEROPOLIS) (BLACK CANYON CITY)

034° 02' 18.39" N
112° 19' 38.33" W

(GARFIAS MT) (GOVERNORS PEAK) (NEW RIVER)

034° 02' 18.39" N
112° 17' 15.55" W

SCALE 1:24000

Declination
GN MN
GN 0.73° W
MN 10.77° E

0 1
MILE
0 1000
YARDS
0 1
KILOMETER

CONTOUR INTERVAL 40 FEET
NATIONAL GEODETIC VERTICAL DATUM 1929

Produced by MyTopo Terrain Navigator
Topography based on USGS 1:24,000 Maps

North American 1983 Datum (NAD83)
Polyconic Projection

To place on the predicted North American 1927 move the projection lines 4M N and 67M W

COLUMBIA, AZ
1969

MPG CLAIM GROUP PLOT
T8N R1W SECTIONS 1 & 12
T8N R1E SECTIONS 6 & 7

2018-0002373 QCD
01/16/2018 02:[illegible]7 PM Page: 1 of 3
Leslie M. Hoff
OFFICIAL RECORDS OF YAVAPAI COUNTY $15.00
BRADSHAW GOLD LLC

When Recorded, MAIL TO:

Bradshaw Gold LLC
5941 Silver Saddle Way
Herriman Ut 84065

QUIT Claim Deed

Grantor: MDG Resources, LLC

Grantee: Bradshaw Gold LLC

Claim MPG:58, T8N R1E Sec. 6,

AMC 409322

RECEIVED
BLM AZ STATE OFFICE
2018 FEB -2 P 2:23
PHOENIX, ARIZONA

QUIT CLAIM DEED

FOR VALUABLE CONSIDERATION, the sufficiency and receipt of which is hereby acknowledged, **MDG Resources, LLC** does hereby forever quit claim all his right, title and interest in the unpatented mining claims described on the supplemental attachment, attached hereto and incorporated herein by reference, to **Bradshaw Gold, LLC**.

IN WITNESS WHEREOF, grantor has executed this instrument as of this **16** day of **January**, 20**17**

CLAIM: MPG 58, T8N R1E SEC. 6, AMC409322
SEE ATTACHED MAP FOR LOCATION

Mark Stanley

Exempt from A.R.S. 11-1133 and 11-1137(B) by A.R.S. 11-1134(A)(6)

STATE OF ARIZONA)
) ss.
County of Yavapai)

SUBSCRIBED AND SWORN TO before me, a Notary Public, this 16 day of January, 20 18

By: Mark Morris

Notary Public

My Commission Expires 7/14/21

MARK MORRIS
Notary Public – Arizona
Yavapai County
My Comm. Expires Jul 14, 2021

Form MCF120
Revised July 2014

This form is available from the Arizona Geological Survey and may be reproduced.

RECEIVED
AZ GEOLOGICAL SURVEY
PHOENIX, ARIZONA
2018 FEB -2 P 2:23

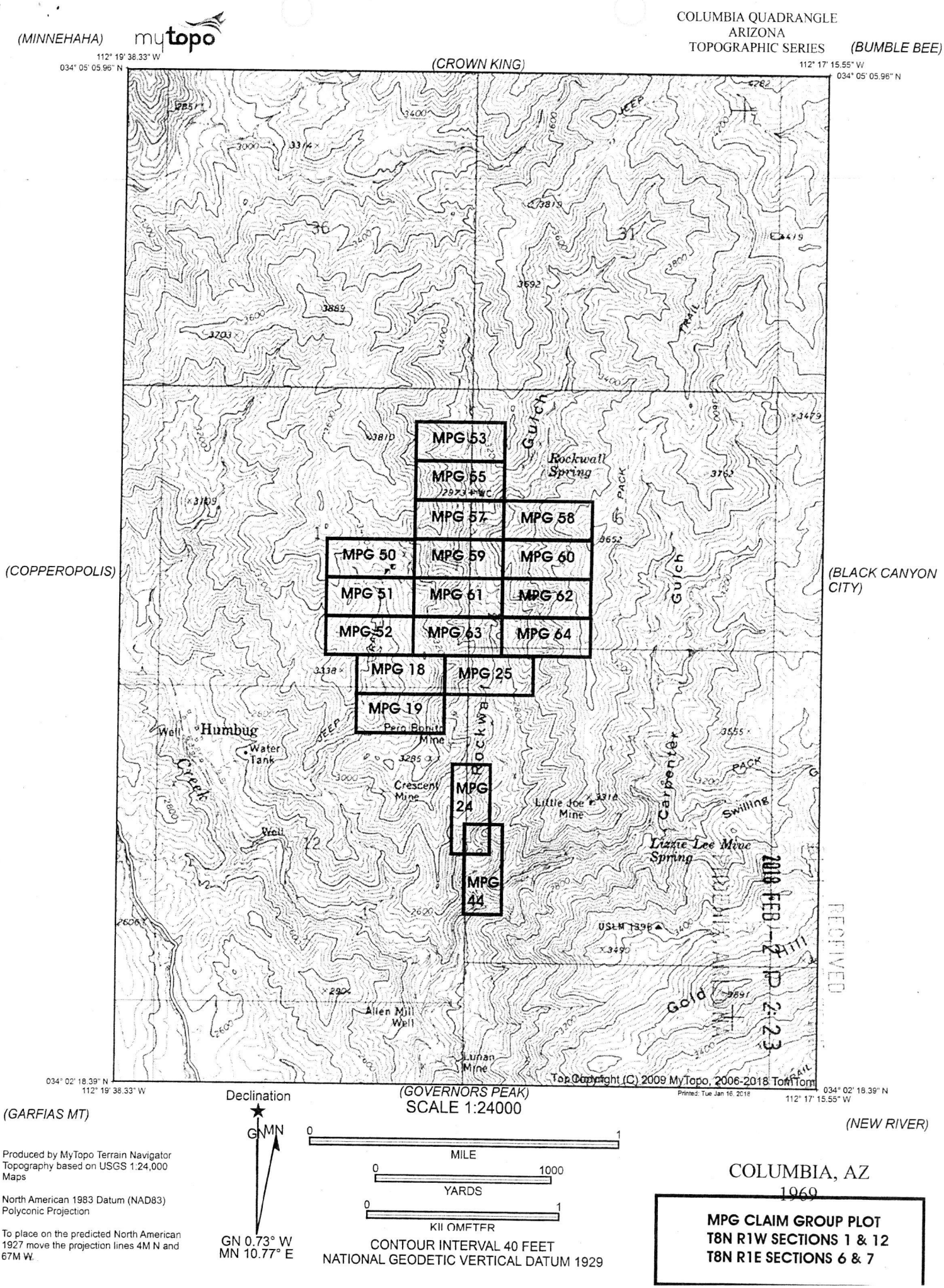

RECEIVED
2018 FEB -2 PM 2:23

2018-0002383 QCD
01/16/2018 02:[illegible]7 PM Page: 1 of 3
Leslie M. Hoff[illegible]
OFFICIAL RECORDS OF YAVAPAI COUNTY $15.00
BRADSHAW GOLD LLC

When Recorded, **MAIL TO:**

Bradshaw Gold LLC
5941 Silver Saddle Way
Herriman Ut 84065

QUIT Claim Deed

Grantor: MDG Resources, LLC

Grantee: Bradshaw Gold LLC

Claim: MPG, 18 T8N R1W, Sec. 1

AMC 402926

RECEIVED
BLM ARIZONA STATE OFFICE
2018 FEB -2 P 2:23
PHOENIX, ARIZONA

QUIT CLAIM DEED

FOR VALUABLE CONSIDERATION, the sufficiency and receipt of which is hereby acknowledged, **MDG Resources, LLC** does hereby forever quit claim all his right, title and interest in the unpatented mining claims described on the supplemental attachment, attached hereto and incorporated herein by reference, to **Bradshaw Gold, LLC**.

IN WITNESS WHEREOF, grantor has executed this instrument as of this **16** day of **January**, 20**17**

Claim: MPG 18, T8N R1W SEC. 1, AMC402926
SEE ATTACHED MAP FOR LOCATION

Exempt from A.R.S. 11-1133 and 11-1137(B) by A.R.S. 11-1134(A)(6)

STATE OF ARIZONA)
) ss.
County of Yavapai)

SUBSCRIBED AND SWORN TO before me, a Notary Public, this 16 day of January, 20 18

By: Mark Morris

Notary Public

My Commission Expires 7/14/21

MARK MORRIS
Notary Public – Arizona
Yavapai County
My Comm. Expires Jul 14, 2021

Form MCF120
Revised July 2014

This form is available from the **Arizona Geological Survey** and may be reproduced.

RECEIVED
2018 FEB -1 P 2:23
PHOENIX, ARIZONA

COLUMBIA QUADRANGLE
ARIZONA
TOPOGRAPHIC SERIES

(MINNEHAHA) mytopo (BUMBLE BEE)

112° 19' 38.33" W
034° 05' 05.96" N

(CROWN KING)

112° 17' 15.55" W
034° 05' 05.96" N

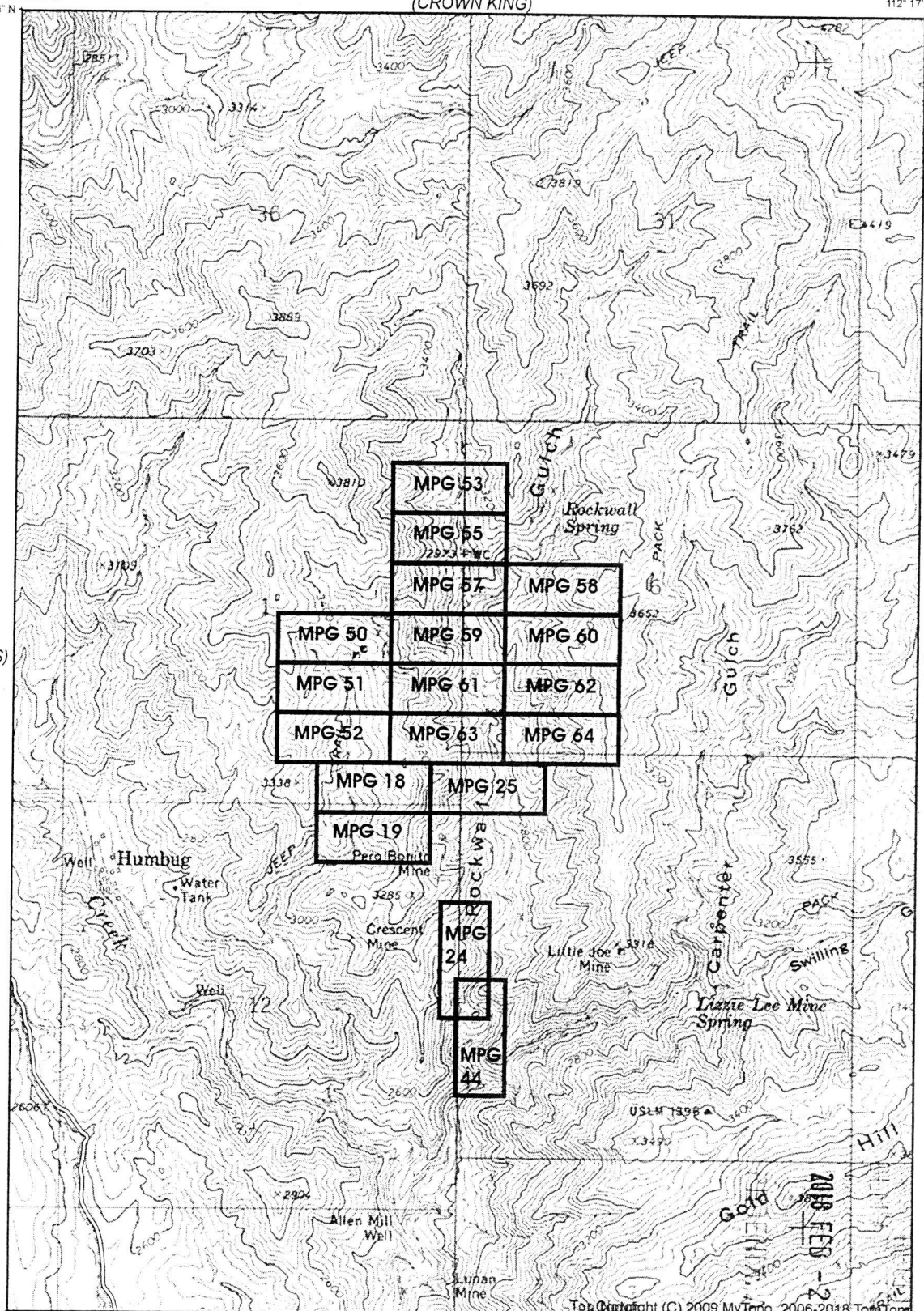

(COPPEROPOLIS)

(BLACK CANYON CITY)

034° 02' 18.39" N
112° 19' 38.33" W

(GOVERNORS PEAK)

Top Copyright (C) 2009 MyTopo, 2006-2018 TomTom

Printed: Tue Jan 16, 2018

034° 02' 18.39" N
112° 17' 15.55" W

(GARFIAS MT)

(NEW RIVER)

SCALE 1:24000

Declination

GN MN

GN 0.73° W
MN 10.77° E

0 1
MILE

0 1000
YARDS

0 1
KILOMETER

CONTOUR INTERVAL 40 FEET
NATIONAL GEODETIC VERTICAL DATUM 1929

Produced by MyTopo Terrain Navigator
Topography based on USGS 1:24,000 Maps

North American 1983 Datum (NAD83)
Polyconic Projection

To place on the predicted North American 1927 move the projection lines 4M N and 67M W

COLUMBIA, AZ
1969

MPG CLAIM GROUP PLOT
T8N R1W SECTIONS 1 & 12
T8N R1E SECTIONS 6 & 7

2018-0002382 QCD
01/16/2018 02:[illegible]7 PM Page: 1 of 3
Leslie M. Hoff[illegible]
OFFICIAL RECORDS OF YAVAPAI COUNTY $15.00
BRADSHAW GOLD LLC

When Recorded, **MAIL TO:**

Bradshaw Gold LLC
5941 Silver Saddle Way
Herriman Ut 84065

QUIT Claim Deed

Grantor: MDG Resources, LLC

Grantee: Bradshaw Gold LLC

Claim: MPG 19, T8N R1W, Sec. 12

AMC402927

RECEIVED
BLM ARIZONA STATE OFFICE
2018 FEB -2 P 2:24
PHOENIX, ARIZONA

QUIT CLAIM DEED

FOR VALUABLE CONSIDERATION, the sufficiency and receipt of which is hereby acknowledged, **MDG Resources, LLC** does hereby forever quit claim all his right, title and interest in the unpatented mining claims described on the supplemental attachment, attached hereto and incorporated herein by reference, to **Bradshaw Gold, LLC**.

IN WITNESS WHEREOF, grantor has executed this instrument as of this **16** day of **January**, 20**17**

CLAIM: MPG 19, T8N R1W SEC. 12 AMC402927
SEE ATTACHE MAP FOR LOCATION

Mark Stanley

Exempt from A.R.S. 11-1133 and 11-1137(B) by A.R.S. 11-1134(A)(6)

STATE OF ARIZONA)
) ss.
County of Yavapai)

SUBSCRIBED AND SWORN TO before me, a Notary Public, this 16 day of January, 2018

By: Mark Morris

Notary Public

My Commission Expires 7/14/21

MARK MORRIS
Notary Public - Arizona
Yavapai County
My Comm. Expires Jul 14, 2021

Form ICF120
Revised July 2014

This form is available from the Arizona Geological Survey and may be reproduced.

RECEIVED
AZ CORP COMMISSION
FEB -2 P 2:24
PHOENIX, ARIZONA

COLUMBIA QUADRANGLE
ARIZONA
TOPOGRAPHIC SERIES

(MINNEHAHA) mytopo (BUMBLE BEE)

112° 19' 38.33" W
034° 05' 05.96" N

(CROWN KING)

112° 17' 15.55" W
034° 05' 05.96" N

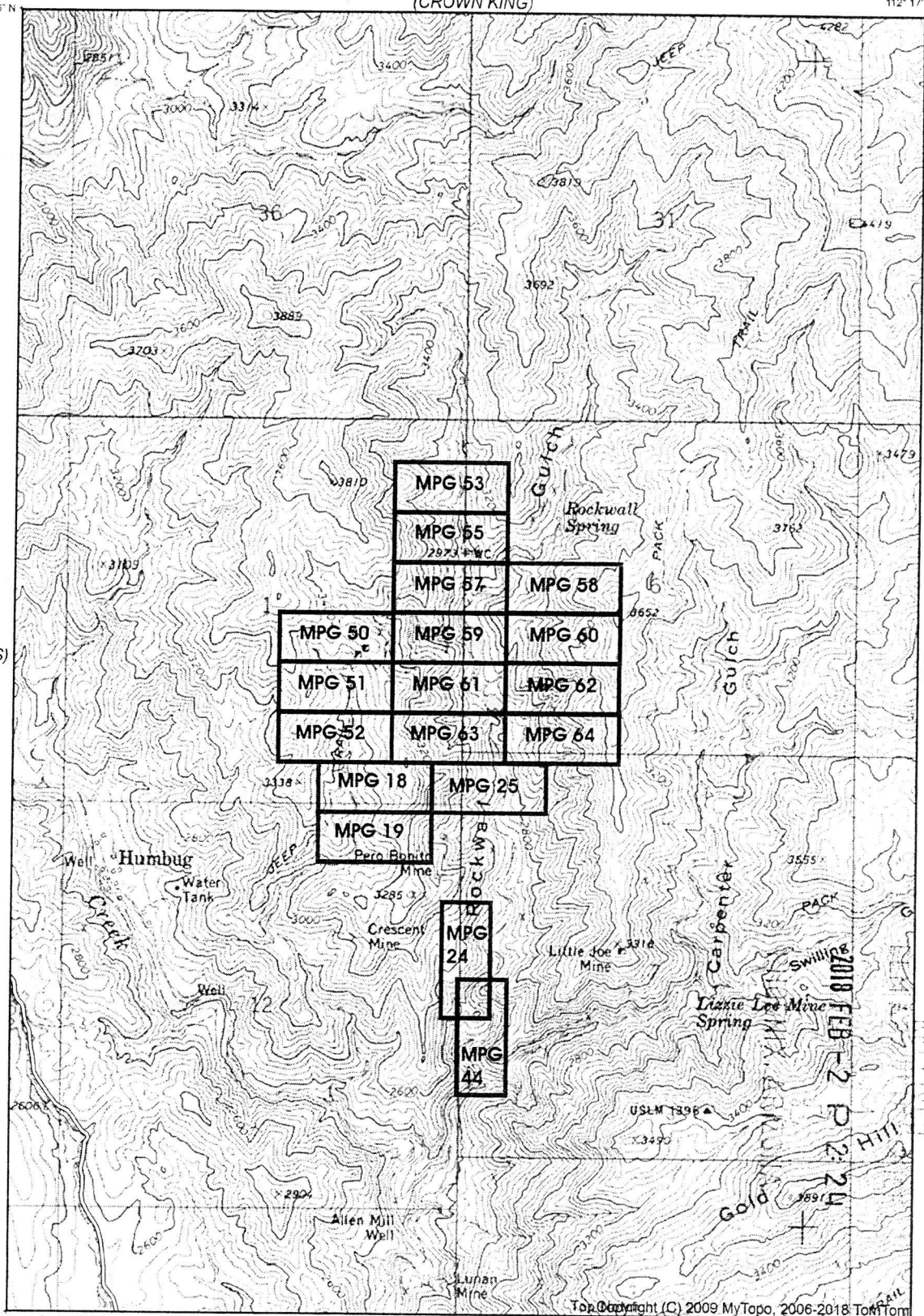

(COPPEROPOLIS)

(BLACK CANYON CITY)

034° 02' 18.39" N
112° 19' 38.33" W

(GOVERNORS PEAK)

Printed: Tue Jan 16, 2018

034° 02' 18.39" N
112° 17' 15.55" W

(GARFIAS MT)

(NEW RIVER)

SCALE 1:24000

Declination

GN MN

GN 0.73° W
MN 10.77° E

0 1
MILE

0 1000
YARDS

0 1
KILOMETER

CONTOUR INTERVAL 40 FEET
NATIONAL GEODETIC VERTICAL DATUM 1929

Produced by MyTopo Terrain Navigator
Topography based on USGS 1:24,000 Maps

North American 1983 Datum (NAD83)
Polyconic Projection

To place on the predicted North American 1927 move the projection lines 4M N and 67M W

COLUMBIA, AZ
1969

MPG CLAIM GROUP PLOT
T8N R1W SECTIONS 1 & 12
T8N R1E SECTIONS 6 & 7

2018-0002384 QCD
01/16/2018 0[redacted]:27 PM Page: 1 of 3
Leslie M. Ho[redacted]n
OFFICIAL RECORDS OF YAVAPAI COUNTY $15.00
BRADSHAW GOLD LLC

When Recorded, **MAIL TO:**

Bradshaw Gold LLC
5941 Silver Saddle Way
Herriman Ut 84065

QUIT Claim Deed

Grantor: MDG Resources, LLC

Grantee: Bradshaw Gold LLC

Claim: MPG 25, T8N R1W, Sec 1

AMC 402933

RECEIVED
BLM AZ STATE OFFICE
2018 FEB -2 P 2:24
PHOENIX, ARIZONA

QUIT CLAIM DEED

FOR VALUABLE CONSIDERATION, the sufficiency and receipt of which is hereby acknowledged, **MDG Resources, LLC** does hereby forever quit claim all his right, title and interest in the unpatented mining claims described on the supplemental attachment, attached hereto and incorporated herein by reference, to **Bradshaw Gold, LLC**.

IN WITNESS WHEREOF, grantor has executed this instrument as of this **16** day of **January**, 20**17**

CLAIM: MPG 25, T8N R1W SEC. 1, AMC402933
SEE ATTACHE MAP FOR LOCATION

Mark Bradshaw,

Exempt from A.R.S. 11-1133 and 11-1137(B) by A.R.S. 11-1134(A)(6)

STATE OF ARIZONA)
) ss.
County of Yavapai)

SUBSCRIBED AND SWORN TO before me, a Notary Public, this 16 day of January, 2017

By: Mark Morris

Notary Public

My Commission Expires 7/14/21

MARK MORRIS
Notary Public – Arizona
Yavapai County
My Comm. Expires Jul 14, 2021

RECEIVED
BLM AZ PHOENIX, ARIZONA
2018 FEB -2 P 2:01

Form MCF120
Revised July 2014

This form is available from the **Arizona Geological Survey** and may be reproduced.

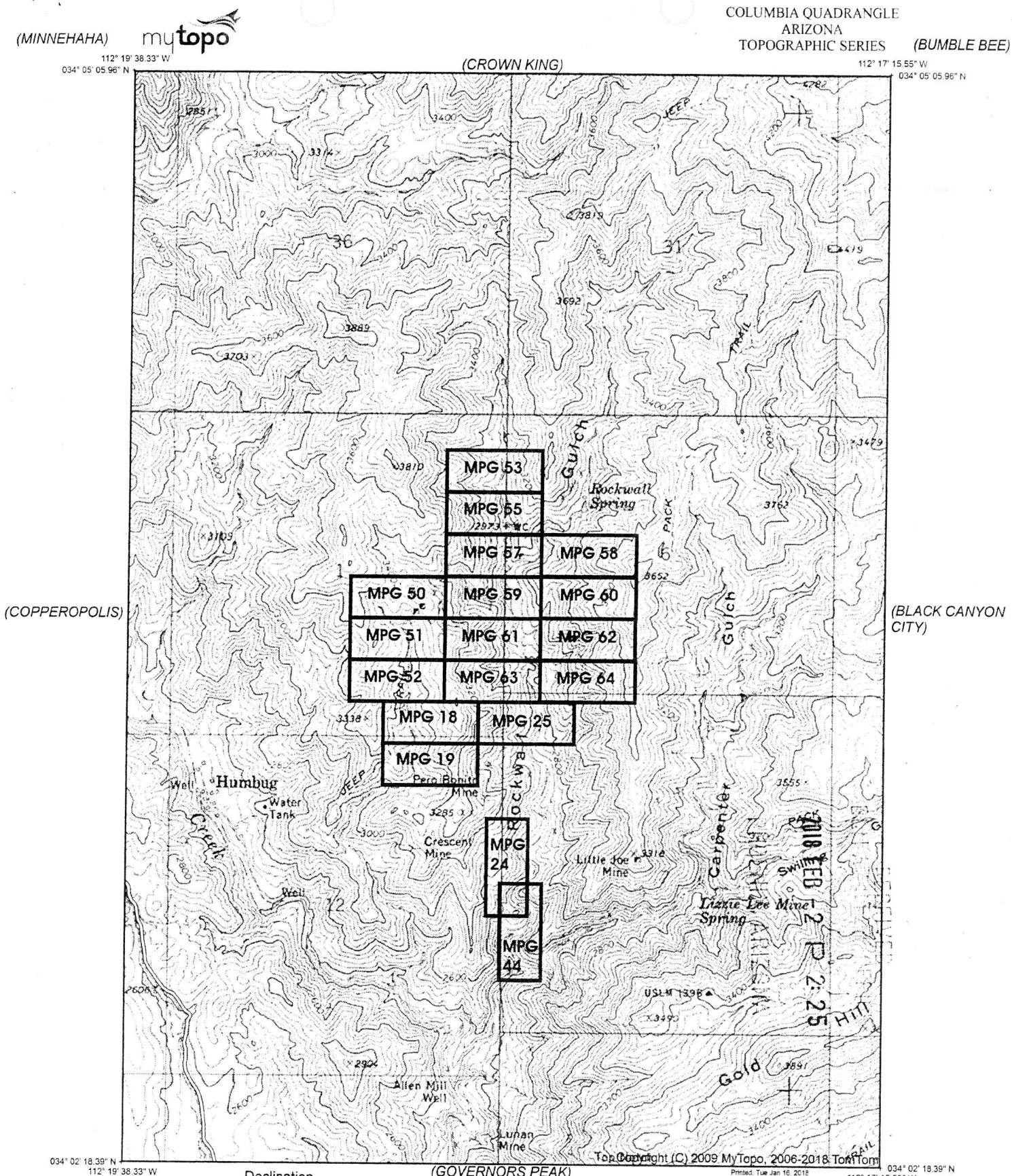

Top Copyright (C) 2009 MyTopo, 2006-2018 TomTom
Printed: Tue Jan 16, 2018

2018-0002386 QCD
01/16/2018 02:3 PM Page: 1 of 3
Leslie M. Hoffm
OFFICIAL RECORD OF YAVAPAI COUNTY $15.00
BRADSHAW GOLD LLC

When Recorded, **MAIL TO:**

Bradshaw Gold LLC
5941 Silver Saddle Way
Herriman Ut 84065

QUIT Claim Deed

Grantor: MDG Resources, LLC

Grantee: Bradshaw Gold LLC

Claim: MPG 50, T8N R1W, Sec 1

AMC 409314

RECEIVED
BLM
2018 FEB -2 P 2:25
PHOENIX, ARIZONA

QUIT CLAIM DEED

FOR VALUABLE CONSIDERATION, the sufficiency and receipt of which is hereby acknowledged, **MDG Resources, LLC** does hereby forever quit claim all his right, title and interest in the unpatented mining claims described on the supplemental attachment, attached hereto and incorporated herein by reference, to **Bradshaw Gold, LLC**.

IN WITNESS WHEREOF, grantor has executed this instrument as of this **16** day of **January**, 20**17**

CLAIM: MPG 50, T8N R1W SEC. 1, AMC409314
SEE ATTACHE MAP FOR LOCATION

Mark Doerfler

Exempt from A.R.S. 11-1133 and 11-1137(B) by A.R.S. 11-1134(A)(6)

STATE OF ARIZONA)
) ss.
County of Yavapai)

SUBSCRIBED AND SWORN TO before me, a Notary Public, this 16 day of January, 2018

By: Mark Morris

Notary Public

My Commission Expires 7/14/21

MARK MORRIS
Notary Public – Arizona
Yavapai County
My Comm. Expires Jul 14, 2021

RECEIVED
ARIZONA GEOLOGICAL SURVEY
2018 FEB -2 P 2:25
PHOENIX, ARIZONA

Form MCF120
Revised July 2014

This form is available from the **Arizona Geological Survey** and may be reproduced.

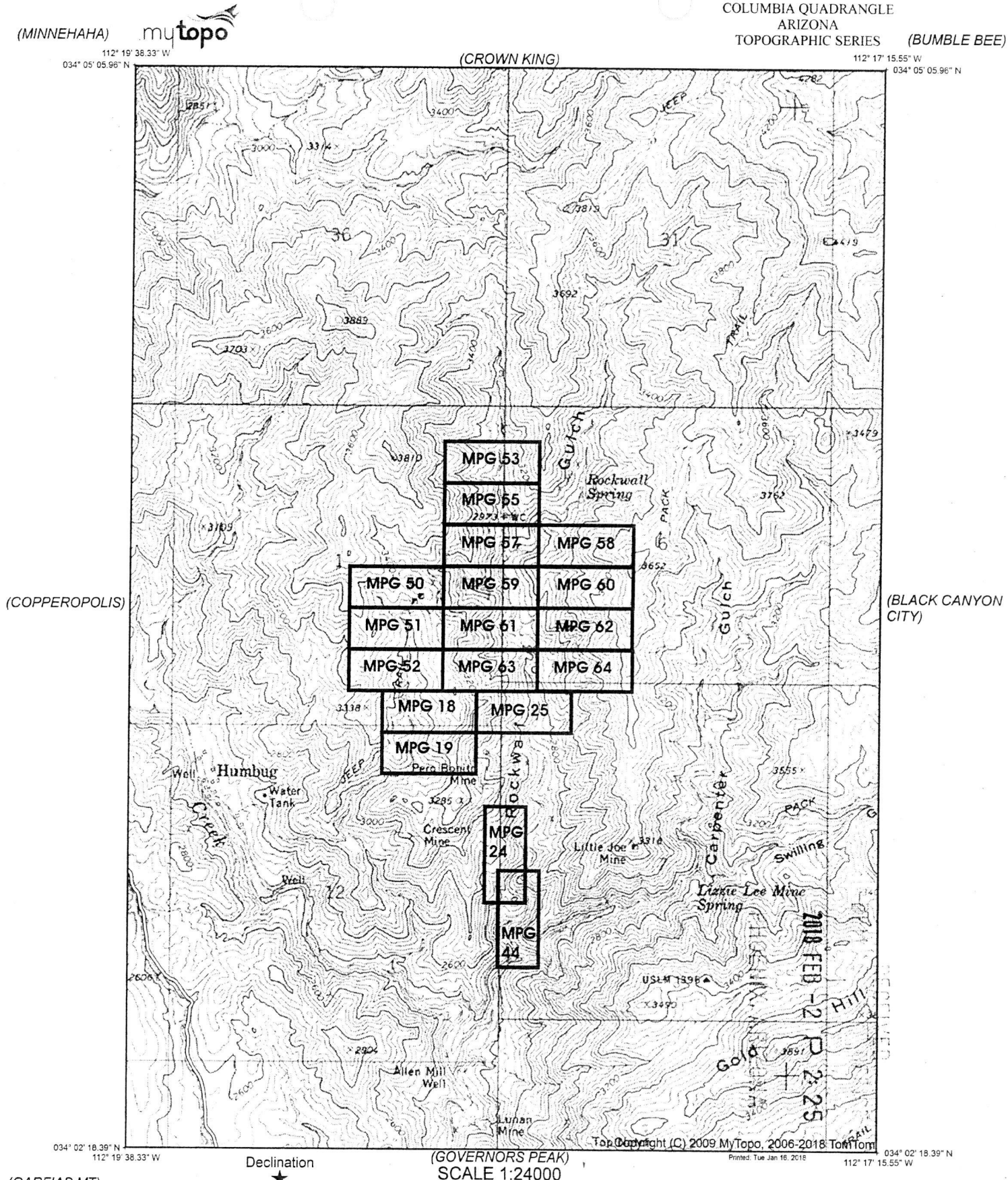

Produced by MyTopo Terrain Navigator
Topography based on USGS 1:24,000 Maps

North American 1983 Datum (NAD83)
Polyconic Projection

To place on the predicted North American 1927 move the projection lines 4M N and 67M W

COLUMBIA, AZ
1969

MPG CLAIM GROUP PLOT
T8N R1W SECTIONS 1 & 12
T8N R1E SECTIONS 6 & 7

2018-0002381 QCD
01/16/2018 02:3 PM Page: 1 of 3
Leslie M. Hoffm
OFFICIAL RECORDS OF YAVAPAI COUNTY $15.00
BRADSHAW GOLD LLC

When Recorded, **MAIL TO:**

Bradshaw Gold LLC
5941 Silver Saddle Way
Herriman Ut 84065

QUIT Claim Deed

Grantor: MDG Resources, LLC

Grantee: Bradshaw Gold LLC

Claim: MPG 51, T8N R1W. Sec. 1

AMC 409315

RECEIVED
BLM
2018 FEB -2 P 2:25
PHOENIX, ARIZONA

QUIT CLAIM DEED

FOR VALUABLE CONSIDERATION, the sufficiency and receipt of which is hereby acknowledged, **MDG Resources, LLC** does hereby forever quit claim all his right, title and interest in the unpatented mining claims described on the supplemental attachment, attached hereto and incorporated herein by reference, to **Bradshaw Gold, LLC**.

IN WITNESS WHEREOF, grantor has executed this instrument as of this **16** day of **January**, 20**17**

CLAIM: MPG 51, T8N R1W SEC. 1, AMC409315

SEE ATTACHE MAP FOR LOCATION

Mark Gramlich

Exempt from A.R.S. 11-1133 and 11-1137(B) by A.R.S. 11-1134(A)(6)

STATE OF ARIZONA)
) ss.
County of Yavapai)

SUBSCRIBED AND SWORN TO before me, a Notary Public, this 16 day of January, 20 18

By: Mark Morris

Notary Public

My Commission Expires 7/14/21

MARK MORRIS
Notary Public - Arizona
Yavapai County
My Comm. Expires Jul 14, 2021

RECEIVED
2018 FEB -2 P 2:25
PHOENIX, ARIZONA

Form MCF120
Revised July 2014

This form is available from the Arizona Geological Survey and may be reproduced.

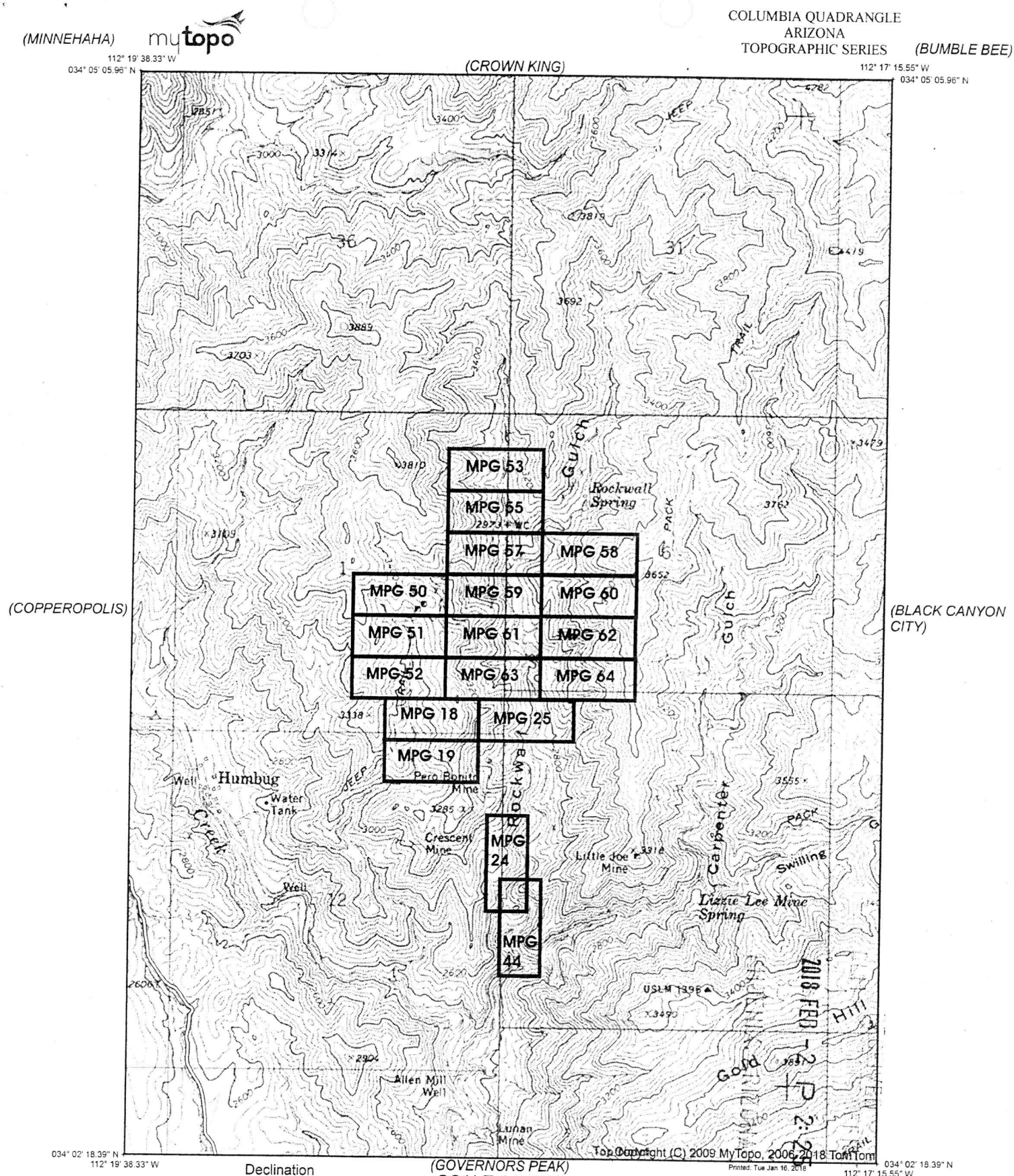

Produced by MyTopo Terrain Navigator
Topography based on USGS 1:24,000 Maps

North American 1983 Datum (NAD83)
Polyconic Projection

To place on the predicted North American 1927 move the projection lines 4M N and 67M W

COLUMBIA, AZ
1969

MPG CLAIM GROUP PLOT
T8N R1W SECTIONS 1 & 12
T8N R1E SECTIONS 6 & 7

2018-0002376 QCD
01/16/2018 02:7 PM Page: 1 of 3
Leslie M. Hoff
OFFICIAL RECORDS OF YAVAPAI COUNTY $15.00
BRADSHAW GOLD LLC

When Recorded, **MAIL TO:**

Bradshaw Gold LLC
5941 Silver Saddle Way
Herriman Ut 84065

QUIT Claim Deed

Grantor: MDG Resources, LLC

Grantee: Bradshaw Gold LLC

Claim: MPG 52, T8N R1W. Sec. 1

AMC 409316

RECEIVED
BLM ARIZONA STATE OFFICE
2018 FEB -2 P 2:26
PHOENIX, ARIZONA

QUIT CLAIM DEED

FOR VALUABLE CONSIDERATION, the sufficiency and receipt of which is hereby acknowledged, **MDG Resources, LLC** does hereby forever quit claim all his right, title and interest in the unpatented mining claims described on the supplemental attachment, attached hereto and incorporated herein by reference, to **Bradshaw Gold, LLC**.

IN WITNESS WHEREOF, grantor has executed this instrument as of this **16** day of **January**, 20**17**

CLAIM: MPG 52, T8N R1W SEC. 1, AMC409316
SEE ATTACHE MAP FOR LOCATION

Mark Neuenschwander

Exempt from A.R.S. 11-1133 and 11-1137(B) by A.R.S. 11-1134(A)(6)

STATE OF ARIZONA)
) ss.
County of Yavapai)

SUBSCRIBED AND SWORN TO before me, a Notary Public, this 16 day of January, 2018

By: Mark Morris

Notary Public

My Commission Expires 7/14/21

MARK MORRIS
Notary Public - Arizona
Yavapai County
My Comm. Expires Jul 14, 2021

RECEIVED
2018 FEB -2 P 2:26
PHOENIX, ARIZONA

Form MCF120
Revised July 2014

This form is available from the **Arizona Geological Survey** and may be reproduced.

COLUMBIA QUADRANGLE
ARIZONA
TOPOGRAPHIC SERIES

(MINNEHAHA) mytopo (BUMBLE BEE)

112° 19' 38.33" W
034° 05' 05.96" N

(CROWN KING)

112° 17' 15.55" W
034° 05' 05.96" N

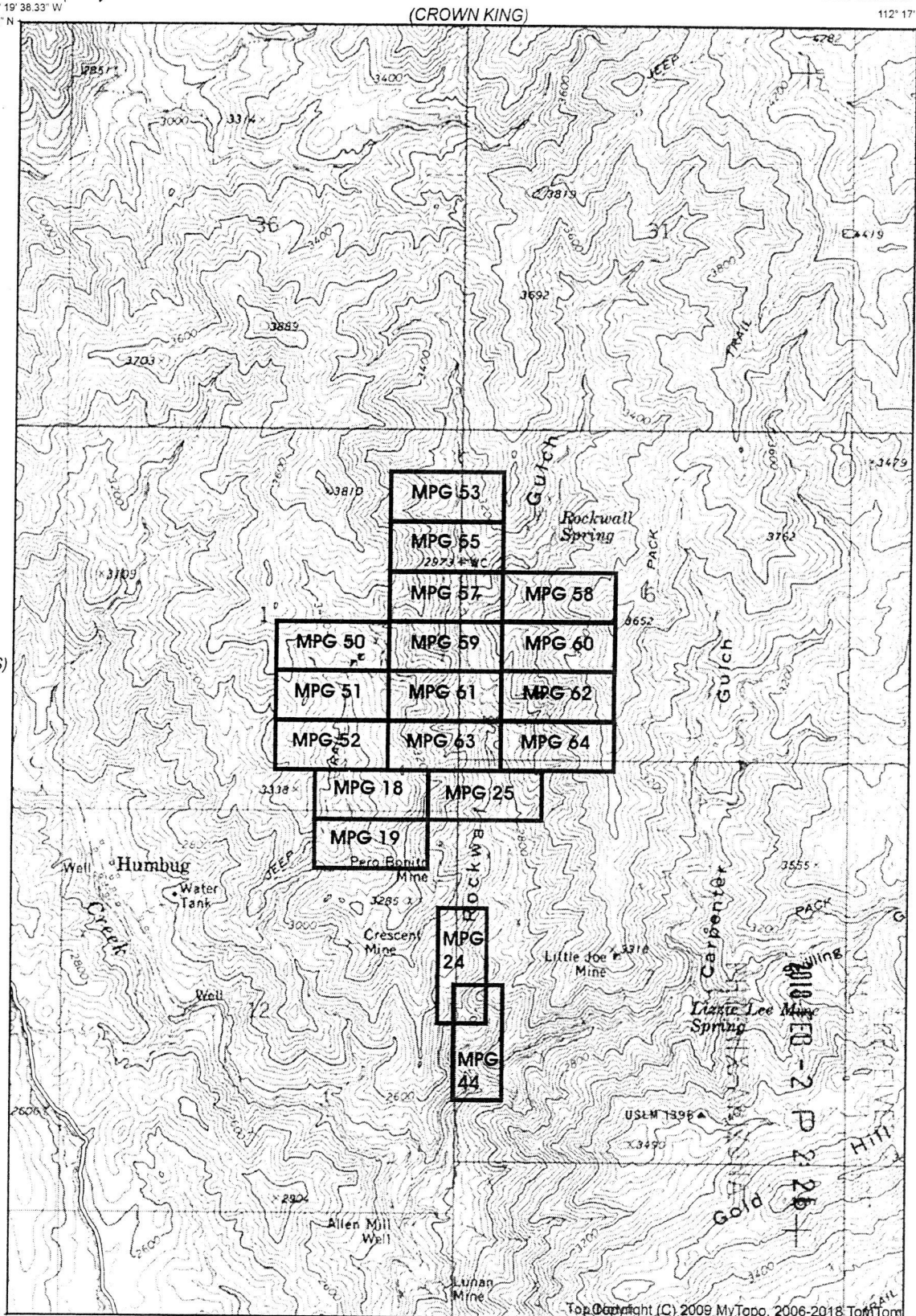

(COPPEROPOLIS)

(BLACK CANYON CITY)

034° 02' 18.39" N
112° 19' 38.33" W

(GOVERNORS PEAK)

Printed: Tue Jan 16, 2018

034° 02' 18.39" N
112° 17' 15.55" W

(GARFIAS MT)

(NEW RIVER)

SCALE 1:24000

Declination

GN MN

GN 0.73° W
MN 10.77° E

0 1
MILE

0 1000
YARDS

0 1
KILOMETER

CONTOUR INTERVAL 40 FEET
NATIONAL GEODETIC VERTICAL DATUM 1929

Produced by MyTopo Terrain Navigator
Topography based on USGS 1:24,000 Maps

North American 1983 Datum (NAD83)
Polyconic Projection

To place on the predicted North American 1927 move the projection lines 4M N and 67M W

COLUMBIA, AZ
1969

MPG CLAIM GROUP PLOT
T8N R1W SECTIONS 1 & 12
T8N R1E SECTIONS 6 & 7

2018-0002377 QCD
01/16/2018 02:[illegible]7 PM Page: 1 of 3
Leslie M. Hoff[illegible]
OFFICIAL RECORD[illegible]F YAVAPAI COUNTY $15.00
BRADSHAW GOLD LLC

When Recorded, **MAIL TO:**

Bradshaw Gold LLC
5941 Silver Saddle Way
Herriman Ut 84065

QUIT Claim Deed

Grantor: MDG Resources, LLC

Grantee: Bradshaw Gold LLC

Claim: MPG 53, T8N R1W Sec. 1

AMC 409317

RECEIVED
BUREAU OF LAND MANAGEMENT
2018 FEB -2 P 2:26
PHOENIX, ARIZONA

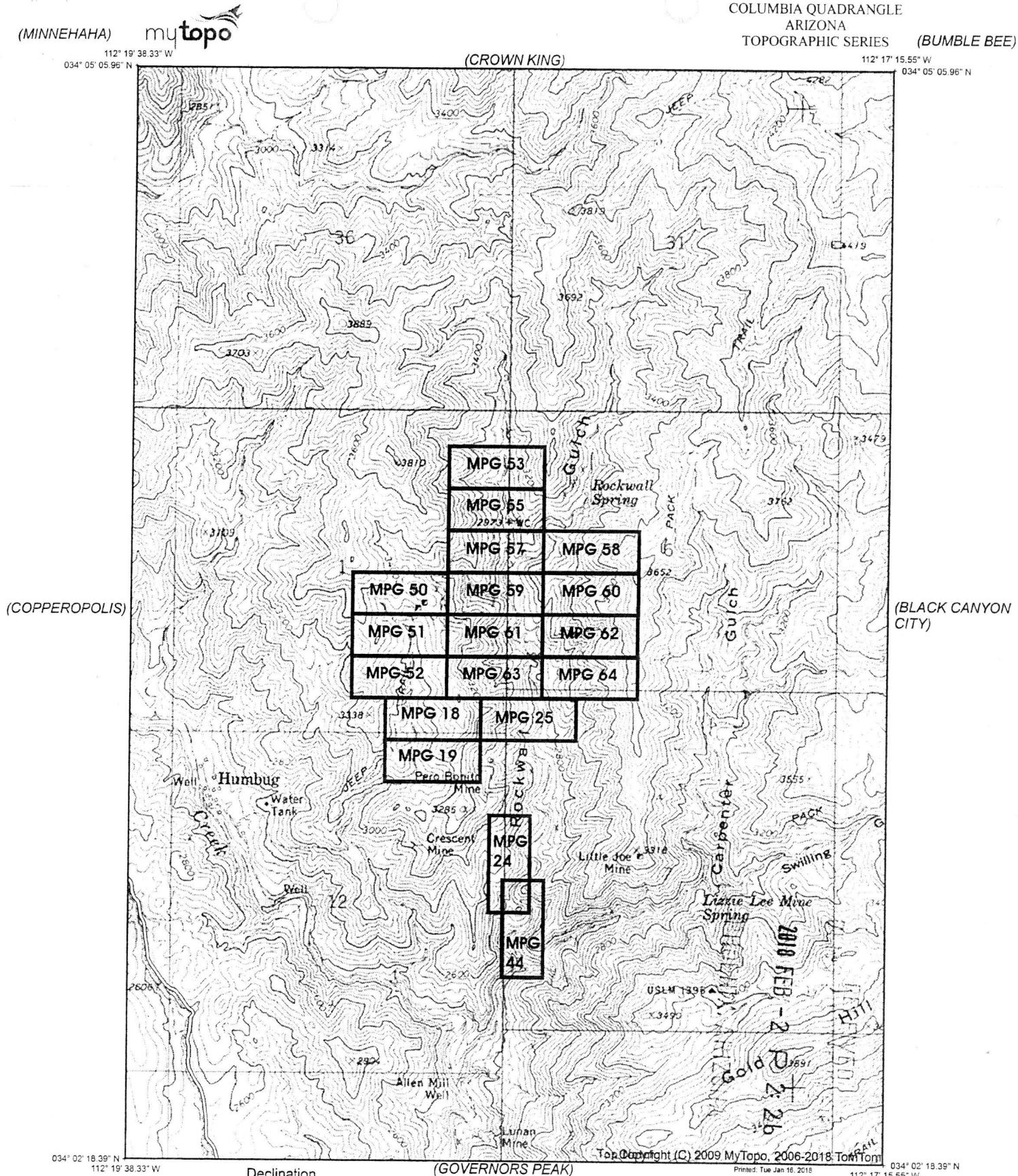

Produced by MyTopo Terrain Navigator
Topography based on USGS 1:24,000 Maps

North American 1983 Datum (NAD83)
Polyconic Projection

To place on the predicted North American 1927 move the projection lines 4M N and 67M W

COLUMBIA, AZ
1969

MPG CLAIM GROUP PLOT
T8N R1W SECTIONS 1 & 12
T8N R1E SECTIONS 6 & 7

QUIT CLAIM DEED

FOR VALUABLE CONSIDERATION, the sufficiency and receipt of which is hereby acknowledged, **MDG Resources, LLC** does hereby forever quit claim all his right, title and interest in the unpatented mining claims described on the supplemental attachment, attached hereto and incorporated herein by reference, to **Bradshaw Gold, LLC**.

IN WITNESS WHEREOF, grantor has executed this instrument as of this **16** day of **January**, 20**17**

CLAIM: MPG 53, T8N R1W SEC. 1, AMC409317
SEE ATTACHE MAP FOR LOCATION

Mark Stanley

Exempt from A.R.S. 11-1133 and 11-1137(B) by A.R.S. 11-1134(A)(6)

STATE OF ARIZONA)
) ss.
County of Yavapai)

SUBSCRIBED AND SWORN TO before me, a Notary Public, this 16 day of January, 20 18

By: Mark Morris

Notary Public

My Commission Expires 7/14/21

MARK MORRIS
Notary Public – Arizona
Yavapai County
My Comm. Expires Jul 14, 2021

RECEIVED
2018 FEB -2 P 2:3
PHOENIX, ARIZONA

Form MCF120
Revised July 2014

This form is available from the **Arizona Geological Survey** and may be reproduced.

2018-0002387 QCD
01/16/2018 02:3 PM Page: 1 of 3
Leslie M. Hoffm
OFFICIAL RECORDS OF YAVAPAI COUNTY $15.00
BRADSHAW GOLD LLC

When Recorded, **MAIL TO:**

Bradshaw Gold LLC
5941 Silver Saddle Way
Herriman Ut 84065

QUIT Claim Deed

Grantor: MDG Resources, LLC

Grantee: Bradshaw Gold LLC

Claim: MPG 55, T8N R1W, Sec 1

AMC 409319

RECEIVED
BLM ARIZONA STATE OFFICE
2018 FEB -2 P 2:21
PHOENIX, ARIZONA

QUIT CLAIM DEED

FOR VALUABLE CONSIDERATION, the sufficiency and receipt of which is hereby acknowledged, **MDG Resources, LLC** does hereby forever quit claim all his right, title and interest in the unpatented mining claims described on the supplemental attachment, attached hereto and incorporated herein by reference, to **Bradshaw Gold, LLC**.

IN WITNESS WHEREOF, grantor has executed this instrument as of this **16** day of **January**, 20**17**

CLAIM: MPG 55, T8N R1W SEC. 1, AMC409319

SEE ATTACHE MAP FOR LOCATION

Mark Gronkel

Exempt from A.R.S. 11-1133 and 11-1137(B) by A.R.S. 11-1134(A)(6)

STATE OF ARIZONA)
) ss.
County of Yavapai)

SUBSCRIBED AND SWORN TO before me, a Notary Public, this 16 day of January, 20 18

By: Mark Morris

Notary Public

My Commission Expires 7/14/21

MARK MORRIS
Notary Public – Arizona
Yavapai County
My Comm. Expires Jul 14, 2021

RECEIVED
BLM ARIZONA STATE OFFICE
2018 FEB -2 P 2:27
PHOENIX, ARIZONA

Form MCF120
Revised July 2014

This form is available from the **Arizona Geological Survey** and may be reproduced.

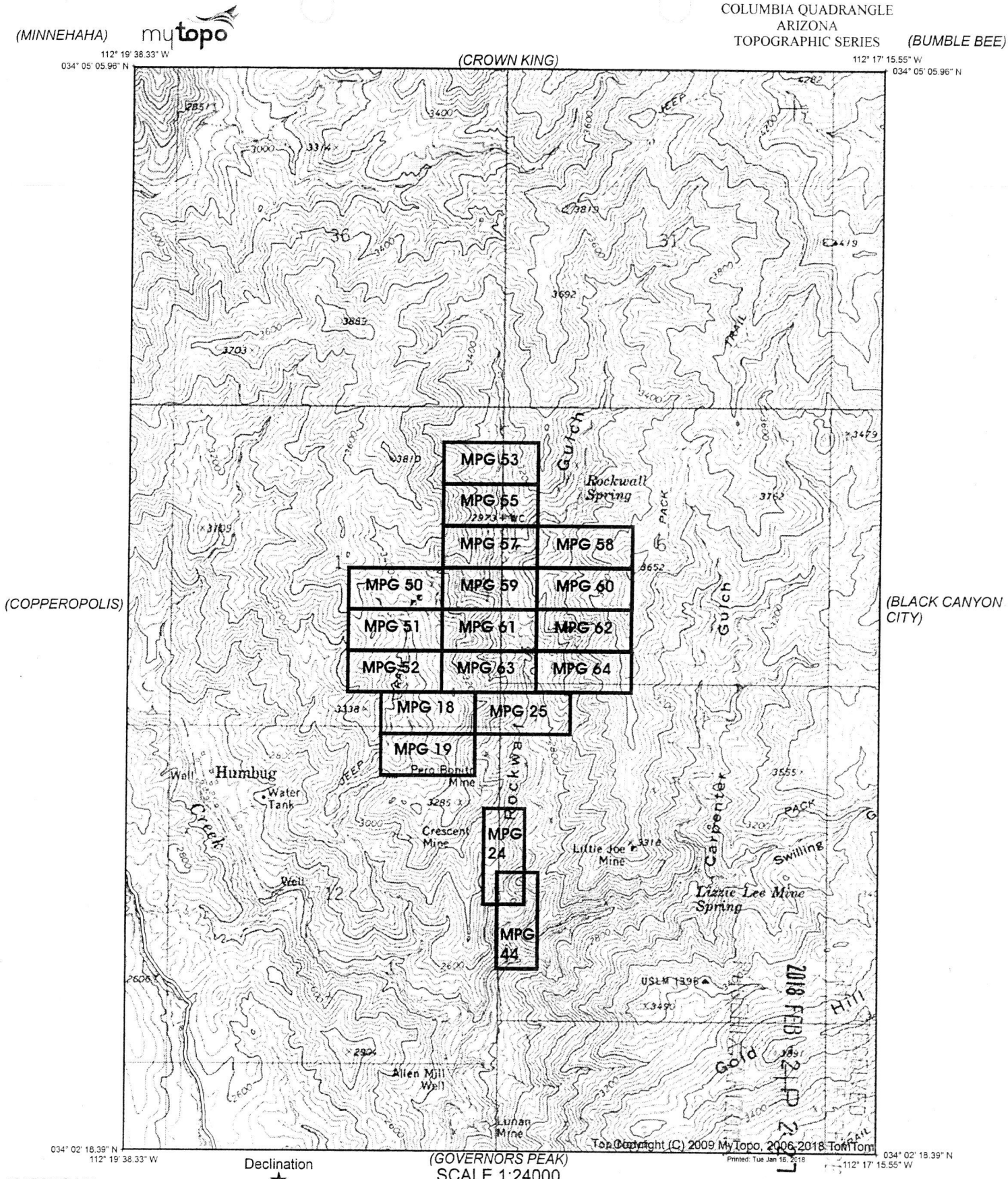

Produced by MyTopo Terrain Navigator
Topography based on USGS 1:24,000 Maps

North American 1983 Datum (NAD83)
Polyconic Projection

To place on the predicted North American 1927 move the projection lines 4M N and 67M W

COLUMBIA, AZ
1969

MPG CLAIM GROUP PLOT
T8N R1W SECTIONS 1 & 12
T8N R1E SECTIONS 6 & 7

2018-0002385 QCD
01/16/2018 02:: ' PM Page: 1 of 3
Leslie M. Hoffm
OFFICIAL RECORDS OF YAVAPAI COUNTY $15.00
BRADSHAW GOLD LLC

When Recorded, **MAIL TO:**

Bradshaw Gold LLC
5941 Silver Saddle Way
Herriman Ut 84065

QUIT Claim Deed

Grantor: MDG Resources, LLC

Grantee: Bradshaw Gold LLC

Claim MMPG 57, T8N R1W. Sec 1

AMC 409321

RECEIVED
BUREAU OF LAND MANAGEMENT
2018 FEB -2 P 2:27
PHOENIX, ARIZONA

QUIT CLAIM DEED

FOR VALUABLE CONSIDERATION, the sufficiency and receipt of which is hereby acknowledged, **MDG Resources, LLC** does hereby forever quit claim all his right, title and interest in the unpatented mining claims described on the supplemental attachment, attached hereto and incorporated herein by reference, to **Bradshaw Gold, LLC**.

IN WITNESS WHEREOF, grantor has executed this instrument as of this **16** day of **January**, 20**17**

CLAIM: MPG 57, T8N R1W SEC. 1, AMC409321
SEE ATTACHED MAP FOR LOCATION

Mark Hamblet

Exempt from A.R.S. 11-1133 and 11-1137(B) by A.R.S. 11-1134(A)(6)

STATE OF ARIZONA)
) ss.
County of Yavapai)

SUBSCRIBED AND SWORN TO before me, a Notary Public, this 16 day of January, 20 18

By: Mark Morris

Notary Public

My Commission Expires 7/14/21

MARK MORRIS
Notary Public - Arizona
Yavapai County
My Comm. Expires Jul 14, 2021

RECEIVED
BLM AZ PHOENIX FIELD OFFICE
2018 FEB -2 P 2:27
PHOENIX, ARIZONA

Form MCF120
Revised July 2014

This form is available from the Arizona Geological Survey and may be reproduced.

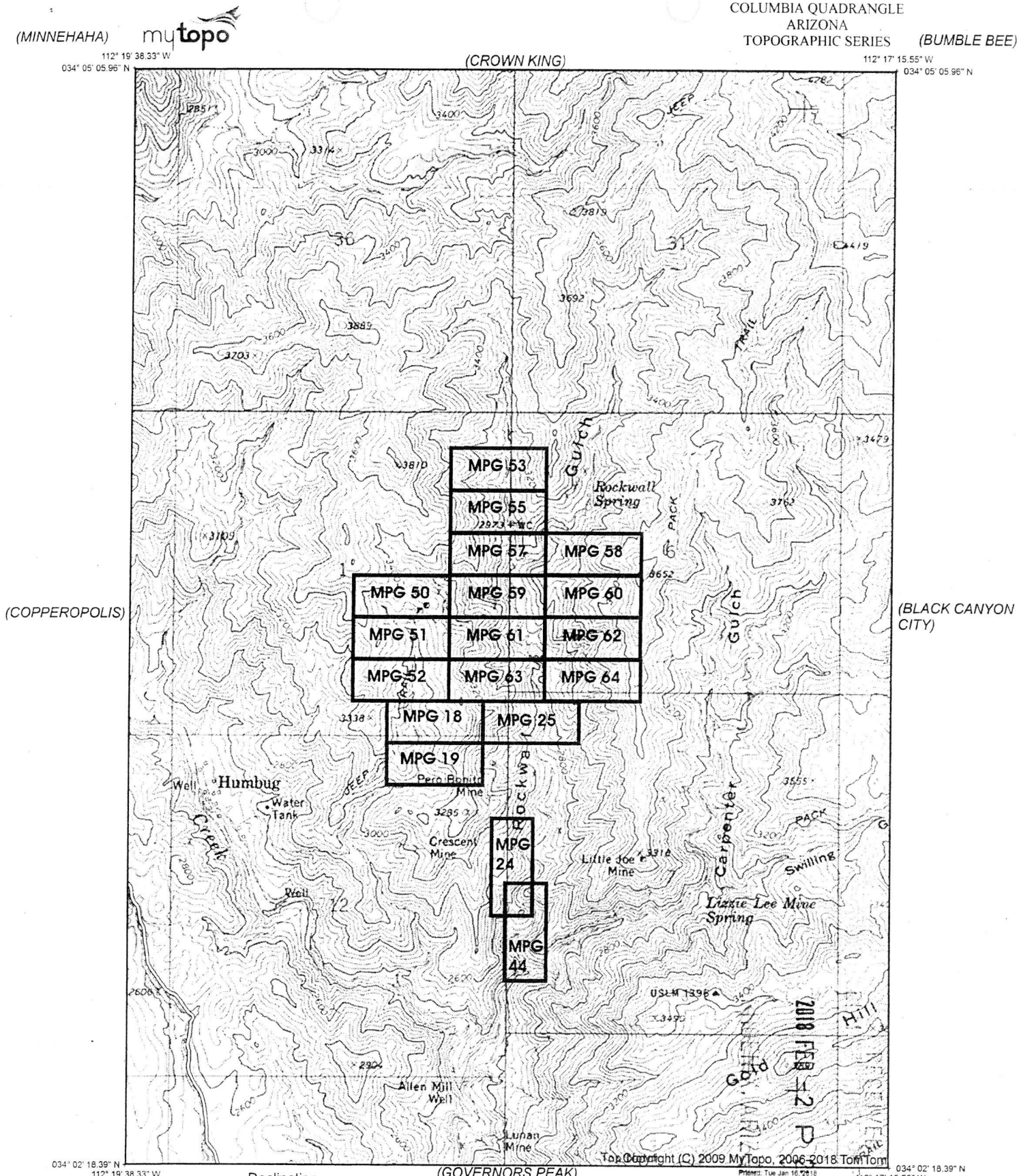

Produced by MyTopo Terrain Navigator
Topography based on USGS 1:24,000 Maps

North American 1983 Datum (NAD83)
Polyconic Projection

To place on the predicted North American 1927 move the projection lines 4M N and 67M W

COLUMBIA, AZ
1969

MPG CLAIM GROUP PLOT
T8N R1W SECTIONS 1 & 12
T8N R1E SECTIONS 6 & 7

2018-0002378 QCD
01/16/2018 02:27 PM Page: 1 of 3
Leslie M. Hof
OFFICIAL RECOR OF YAVAPAI COUNTY $15.00
BRADSHAW GOLD LLC

When Recorded, **MAIL TO:**

Bradshaw Gold LLC
5941 Silver Saddle Way
Herriman Ut 84065

QUIT Claim Deed

Grantor: MDG Resources, LLC

Grantee: Bradshaw Gold LLC

Claim: MPG 59, T8N R1W. Sec, 1

AMC 409323

RECEIVED
BLM
2018 FEB -2 P 2:27
PHOENIX, ARIZONA

QUIT CLAIM DEED

FOR VALUABLE CONSIDERATION, the sufficiency and receipt of which is hereby acknowledged, **MDG Resources, LLC** does hereby forever quit claim all his right, title and interest in the unpatented mining claims described on the supplemental attachment, attached hereto and incorporated herein by reference, to **Bradshaw Gold, LLC**.

IN WITNESS WHEREOF, grantor has executed this instrument as of this **16** day of **January**, 20**17**

CLAIM: MPG 59, T8N R1W SEC. 1, AMC409323
SEE ATTACHED MAP FOR LOCATION

Mark Hemenway

Exempt from A.R.S. 11-1133 and 11-1137(B) by A.R.S. 11-1134(A)(6)

STATE OF ARIZONA)
) ss.
County of Yavapai)

SUBSCRIBED AND SWORN TO before me, a Notary Public, this 16 day of January 20 18

By: Mark Morris

Notary Public

My Commission Expires 7/14/21

MARK MORRIS
Notary Public – Arizona
Yavapai County
My Comm. Expires Jul 14, 2021

RECEIVED
2018 FEB 12 P 2:27
PRESCOTT ARIZONA

This form is available from the Arizona Geological Survey and may be reproduced.

COLUMBIA QUADRANGLE
ARIZONA
TOPOGRAPHIC SERIES

(MINNEHAHA) mytopo (BUMBLE BEE)

112° 19' 38.33" W
034° 05' 05.96" N

(CROWN KING)

112° 17' 15.55" W
034° 05' 05.96" N

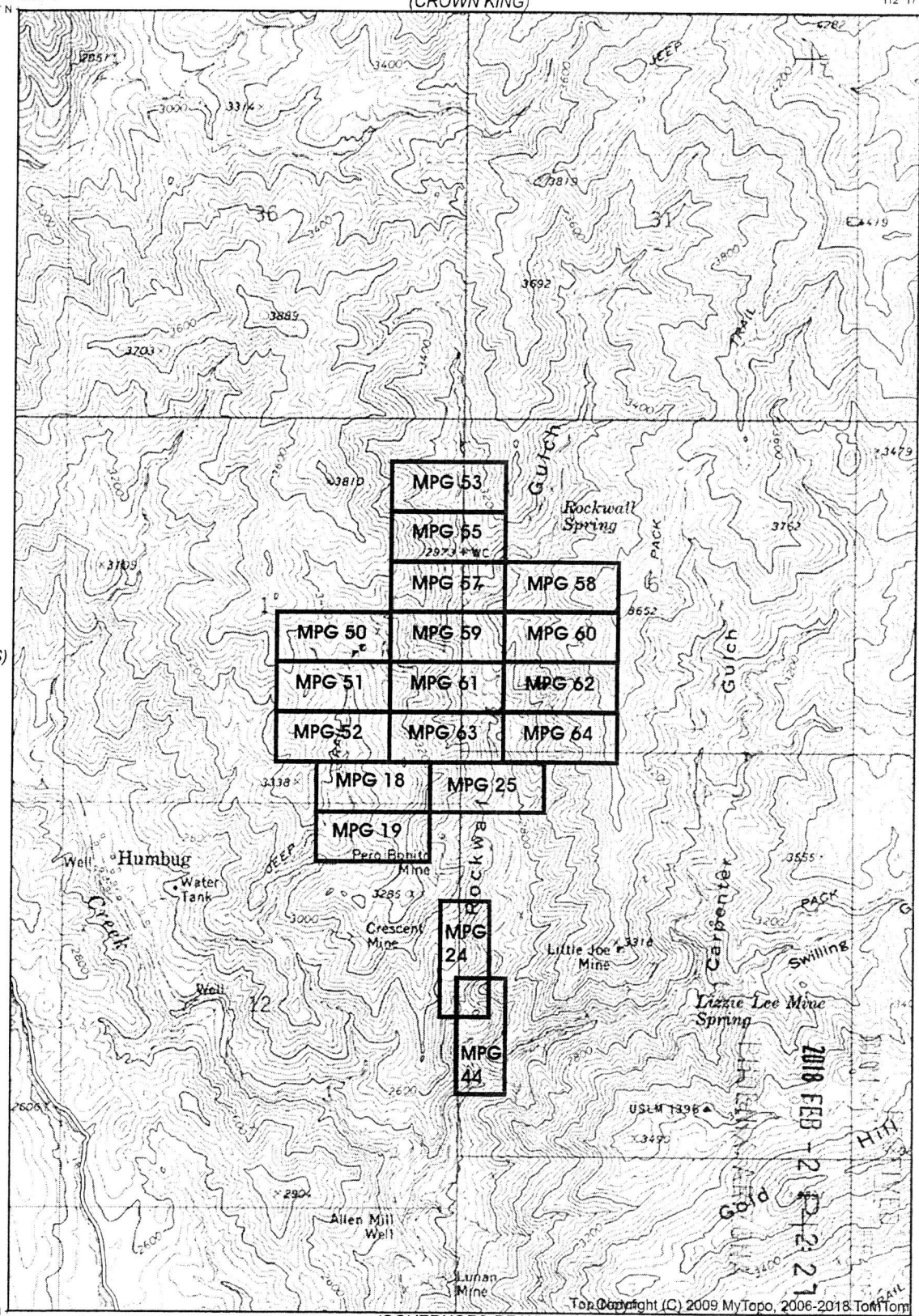

(COPPEROPOLIS)

(BLACK CANYON CITY)

034° 02' 18.39" N
112° 19' 38.33" W

(GOVERNORS PEAK)

Printed: Tue Jan 16, 2018

034° 02' 18.39" N
112° 17' 15.55" W

(GARFIAS MT)

(NEW RIVER)

Declination

GN MN

GN 0.73° W
MN 10.77° E

SCALE 1:24000

0 1
MILE

0 1000
YARDS

0 1
KILOMETER

CONTOUR INTERVAL 40 FEET
NATIONAL GEODETIC VERTICAL DATUM 1929

Produced by MyTopo Terrain Navigator
Topography based on USGS 1:24,000 Maps

North American 1983 Datum (NAD83)
Polyconic Projection

To place on the predicted North American 1927 move the projection lines 4M N and 67M W

COLUMBIA, AZ
1969

MPG CLAIM GROUP PLOT
T8N R1W SECTIONS 1 & 12
T8N R1E SECTIONS 6 & 7

2018-0002379 QCD
01/16/2018 02: 7 PM Page: 1 of 3
Leslie M. Hoff
OFFICIAL RECORDS OF YAVAPAI COUNTY $15.00
BRADSHAW GOLD LLC

When Recorded, **MAIL TO:**

Bradshaw Gold LLC
5941 Silver Saddle Way
Herriman Ut 84065

QUIT Claim Deed

Grantor: MDG Resources, LLC

Grantee: Bradshaw Gold LLC

Claim: MPG 61, T8N R1W. Sec, 1

AMC 409325

RECEIVED
BLM AZ STATE OFFICE
2018 FEB -2 P 2:28
PHOENIX, ARIZONA

QUIT CLAIM DEED

FOR VALUABLE CONSIDERATION, the sufficiency and receipt of which is hereby acknowledged, **MDG Resources, LLC** does hereby forever quit claim all his right, title and interest in the unpatented mining claims described on the supplemental attachment, attached hereto and incorporated herein by reference, to **Bradshaw Gold, LLC**.

IN WITNESS WHEREOF, grantor has executed this instrument as of this **16** day of **January**, 20**17**

CLAIM: MPG 61, T8N R1W SEC. 1, AMC409325
SEE ATTACHED MAP FOR LOCATION

Mark Greenblatt

Exempt from A.R.S. 11-1133 and 11-1137(B) by A.R.S. 11-1134(A)(6)

STATE OF ARIZONA)
) ss.
County of Yavapai)

SUBSCRIBED AND SWORN TO before me, a Notary Public, this 16 day of January, 2018

By: Mark Morris

Notary Public

My Commission Expires 7/14/21

MARK MORRIS
Notary Public - Arizona
Yavapai County
My Comm. Expires Jul 14, 2021

2018 FEB 22 P 2:28

PHOENIX, ARIZONA

Form MCF120
Revised July 2014

This form is available from the Arizona Geological Survey and may be reproduced.

COLUMBIA QUADRANGLE
ARIZONA
TOPOGRAPHIC SERIES

(MINNEHAHA) (CROWN KING) (BUMBLE BEE)

112° 19' 38.33" W
034° 05' 05.96" N

112° 17' 15.55" W
034° 05' 05.96" N

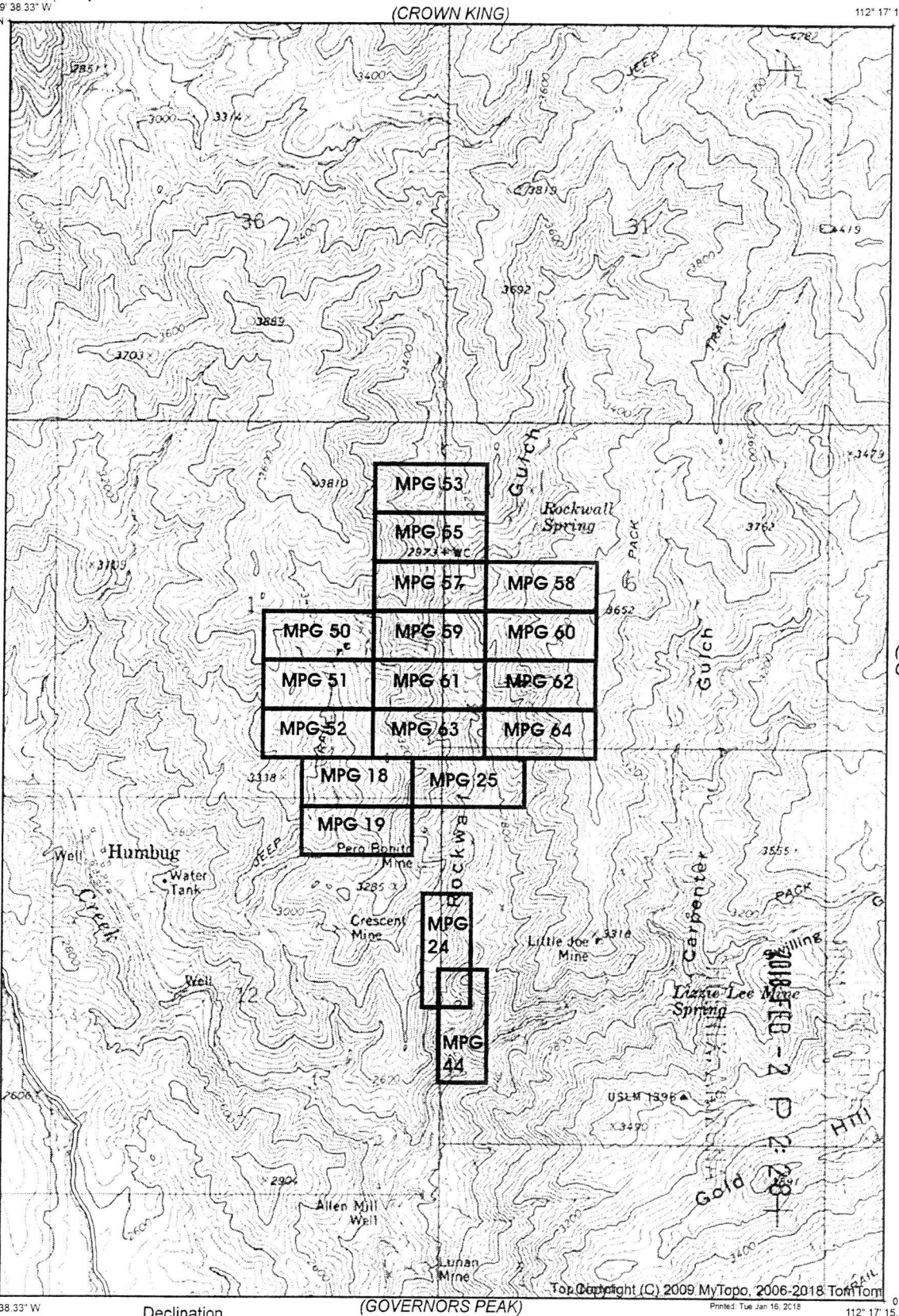

(COPPEROPOLIS) (BLACK CANYON CITY)

034° 02' 18.39" N
112° 19' 38.33" W

Top Copyright (C) 2009 MyTopo, 2006-2018 TomTom
Printed: Tue Jan 16, 2018

034° 02' 18.39" N
112° 17' 15.55" W

(GARFIAS MT) (GOVERNORS PEAK) (NEW RIVER)

SCALE 1:24000

Declination
GN MN
GN 0.73° W
MN 10.77° E

0 1
MILE
0 1000
YARDS
0 1
KILOMETER

CONTOUR INTERVAL 40 FEET
NATIONAL GEODETIC VERTICAL DATUM 1929

Produced by MyTopo Terrain Navigator
Topography based on USGS 1:24,000 Maps

North American 1983 Datum (NAD83)
Polyconic Projection

To place on the predicted North American 1927 move the projection lines 4M N and 67M W

COLUMBIA, AZ
1969

MPG CLAIM GROUP PLOT
T8N R1W SECTIONS 1 & 12
T8N R1E SECTIONS 6 & 7

2018-0002380 QCD
01/16/2018 02:[illegible] 7 PM Page: 1 of 3
Leslie M. Hoffi
OFFICIAL RECORD[illegible]F YAVAPAI COUNTY $15.00
BRADSHAW GOLD LLC

When Recorded, **MAIL TO:**

Bradshaw Gold LLC
5941 Silver Saddle Way
Herriman Ut 84065

QUIT Claim Deed

Grantor: MDG Resources, LLC

Grantee: Bradshaw Gold LLC

Claim MMC 63, T8N R1W Sec 1.

AMC 409327

RECEIVED
BLM ARIZONA STATE OFFICE
2018 FEB -2 P 2:28
PHOENIX, ARIZONA

QUIT CLAIM DEED

FOR VALUABLE CONSIDERATION, the sufficiency and receipt of which is hereby acknowledged, **MDG Resources, LLC** does hereby forever quit claim all his right, title and interest in the unpatented mining claims described on the supplemental attachment, attached hereto and incorporated herein by reference, to **Bradshaw Gold, LLC**.

IN WITNESS WHEREOF, grantor has executed this instrument as of this **16** day of **January**, 20**17**

CLAIM: MPG 63, T8N R1W SEC. 1, AMC409327
SEE ATTACHED MAP FOR LOCATION

Mark Brandel

Exempt from A.R.S. 11-1133 and 11-1137(B) by A.R.S. 11-1134(A)(6)

STATE OF ARIZONA)
) ss.
County of Yavapai)

SUBSCRIBED AND SWORN TO before me, a Notary Public, this 16 day of January, 20 17

By: Marc Morris

Notary Public

My Commission Expires 7/14/21

RECEIVED
BLM ARIZONA STATE OFFICE
2018 FEB -2 P 2:28
PHOENIX, ARIZONA

Form MCF120
Revised July 2014

This form is available from the **Arizona Geological Survey** and may be reproduced.

COLUMBIA QUADRANGLE
ARIZONA
TOPOGRAPHIC SERIES

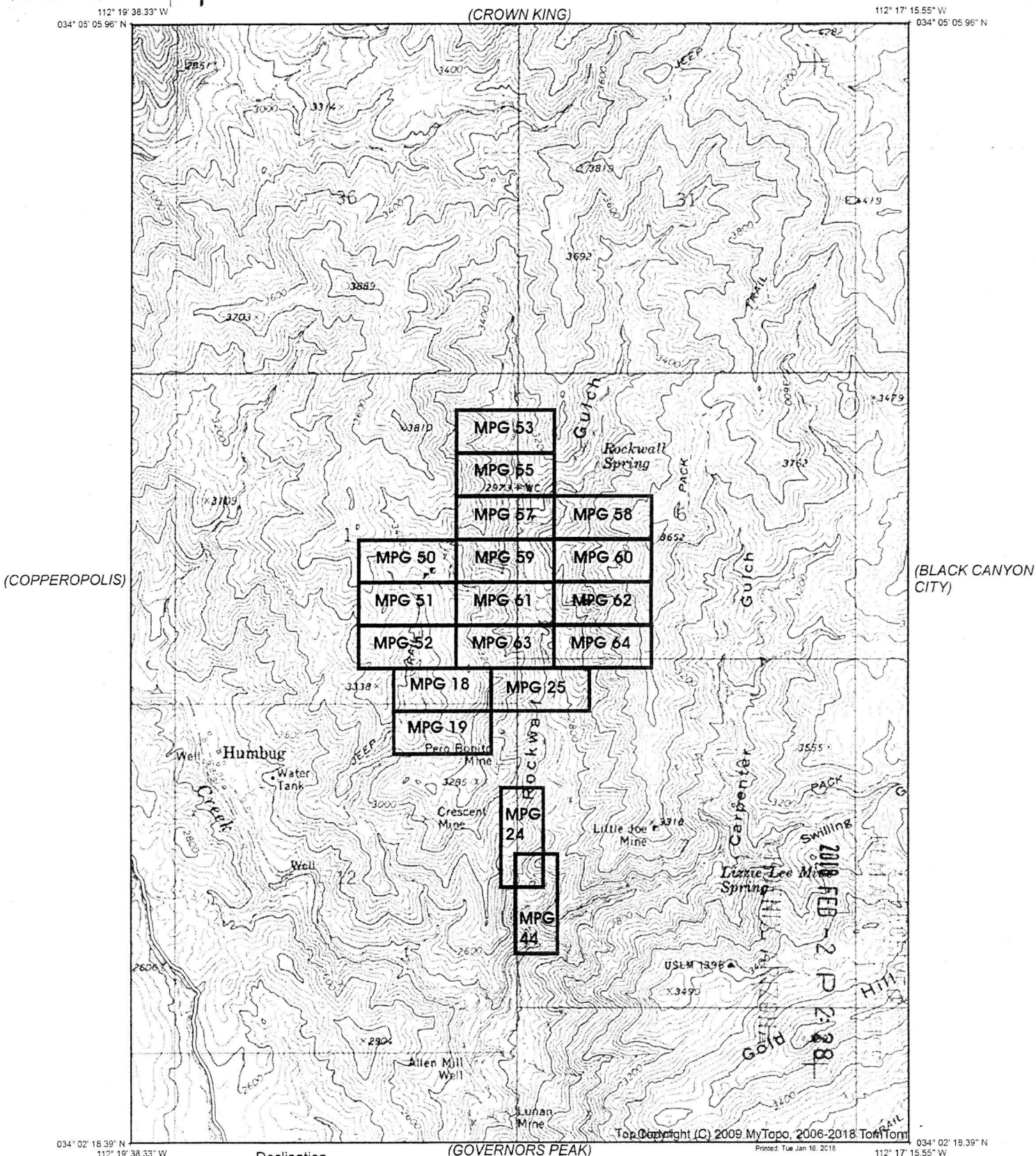

Declination

GN MN

GN 0.73° W
MN 10.77° E

SCALE 1:24000

0 1 MILE

0 1000 YARDS

0 1 KILOMETER

CONTOUR INTERVAL 40 FEET
NATIONAL GEODETIC VERTICAL DATUM 1929

Produced by MyTopo Terrain Navigator
Topography based on USGS 1:24,000 Maps

North American 1983 Datum (NAD83)
Polyconic Projection

To place on the predicted North American 1927 move the projection lines 4M N and 67M W

COLUMBIA, AZ
1969

MPG CLAIM GROUP PLOT
T8N R1W SECTIONS 1 & 12
T8N R1E SECTIONS 6 & 7

United States Department of the Interior
Bureau of Land Management
DIV OF LANDS, MINRLS & ENERGY
ONE N CENTRAL AVE
PHOENIX, AZ 85004 -4427
Phone: 602-417-9200

Receipt

No: 4081350

Transaction #: 4193285
Date of Transaction: 02/05/2018

CUSTOMER:

MDG RESOURCES LLC
5941 W SILVER SADDLE WAY
HERRIMAN,UT 84096-1808 US

LINE #	QTY	DESCRIPTION	REMARKS	UNIT PRICE	TOTAL
1	1.00	LOCATABLE MINERALS / MINING CLAIMS-NOT NEW-UNADJUD,ONE AUTH NO. ONLY / MINING CLAIM MONEY RECEIVED **CASES:** AMC409308/$160.00	TRF/16	- n/a -	160.00
				TOTAL:	**$160.00**

PAYMENT INFORMATION

1	AMOUNT:	160.00	POSTMARKED:	N/A
	TYPE:	CHECK	RECEIVED:	02/02/2018
	CHECK NO:	1091		
	NAME:	MDG RESOURCES LLC 5941 W SILVER SADDLE WAY HERRIMAN UT 84096-1808 US		

REMARKS

This receipt was generated by the automated BLM Collections and Billing System and is a paper representation of a portion of the official electronic record contained therein.

801 446 3004

United States Department of the Interior
Bureau of Land Management
DIV OF LANDS, MINRLS & ENERGY
ONE N CENTRAL AVE
PHOENIX, AZ 85004 -4427
Phone: 602-417-9200

Receipt

No: 4084439

Transaction #: 4196441
Date of Transaction: 02/09/2018

CUSTOMER:

MARK GRAMLICH
5941 W SILVER SADDLE WAY
HERRIMAN,UT 84096-1808 US

LINE #	QTY	DESCRIPTION	REMARKS	UNIT PRICE	TOTAL
1	1.00	LOCATABLE MINERALS / MINING CLAIMS-NOT NEW-UNADJUD,ONE AUTH NO. ONLY / MINING CLAIM MONEY RECEIVED **CASES:** AMC409308/$20.00	TRANSFER	- n/a -	20.00
				TOTAL:	**$20.00**

PAYMENT INFORMATION

NOTE: Items will appear on credit card statement as "Bureau of Land Mgmt CO".

1	AMOUNT:	20.00	POSTMARKED:	N/A
	TYPE:	CREDIT CARD	RECEIVED:	02/09/2018
	NAME:	GRAMLICH, MARK 5941 W SILVER SADDLE WAY HERRIMAN UT 84096-1808 US		
	CARD NO:	XXXXXXXXXXXX1886	AUTH CODE:	022217
	NAME ON CARD:	MARK GRAMLICH		
	EXPIRES:	04/2019		
	SIGNATURE:			

REMARKS

This receipt was generated by the automated BLM Collections and Billing System and is a paper representation of a portion of the official electronic record contained therein.

Bradshaw Gold LLC
5941 Silver Saddle Way
Herriman Utah 84096

CERTIFIED MAIL

7017 3380 0000 8501 1383

UNITED STATES POSTAL SERVICE

1024

85004

U.S. POSTAGE
PAID
RIVERTON, UT
84065
JAN 30, 18
AMOUNT
$10.65
R2304M112773-11

RECEIVED
BLM AZ SO

2018 FEB -2 P 2:20

PHOENIX, ARIZONA

B. L. M Arizona State Office
1N. Central AVE # 800
Phoenix AZ 85004

NOTICE!!

These documents have been scanned!

Do not place un-scanned documents beneath this notice!

Do not remove this notice from this file!

GPO Jacket No. 560-102
Print Order 61540
Rise Business Services, LLC
Job=AZ15 5/16/2019



Box Number= AZ15057



Claim Begin-End: AMC409300-AMC409329

4 Miscellaneous



AZ15057-10 AMC408068-AMC409300

NO DOCUMENTS FOUND

NO DOCUMENTS FOUND
NO DOCUMENTS FOUND

NOTICE!!

These documents have been scanned!

Do not place un-scanned documents beneath this notice!

Do not remove this notice from this file!

GPO Jacket No. 560-102
Print Order 61540
Rise Business Services, LLC
Job=AZ15 5/16/2019



Box Number= AZ15057



Claim Begin-End: AMC409300-AMC409329

5 Annual Filings



AZ15057-10 AMC408068-AMC409300

CBS Receipt: 4531902

Printed For Lead File # AMC409300

Agency Tracking ID: 1565710735

Assessment Year: 2020

Number of BLM Serial Nr: 51

Paid On: 8/13/2019

Total Amount Paid: $8,415.00

Claim Name	BLM Serial No	Lead File No	Amount Paid
MPG #1	AMC402909	AMC402909	$165.00
MPG #2	AMC402910	AMC402909	$165.00
MPG #3	AMC402911	AMC402909	$165.00
MPG #4	AMC402912	AMC402909	$165.00
MPG #5	AMC402913	AMC402909	$165.00
MPG #6	AMC402914	AMC402909	$165.00
MPG #7	AMC402915	AMC402909	$165.00
MPG #8	AMC402916	AMC402909	$165.00
MPG #9	AMC402917	AMC402909	$165.00
MPG #10	AMC402918	AMC402909	$165.00
MPG #11	AMC402919	AMC402909	$165.00
MPG #12	AMC402920	AMC402909	$165.00
MPG #13	AMC402921	AMC402909	$165.00
MPG #14	AMC402922	AMC402909	$165.00
MPG #15	AMC402923	AMC402909	$165.00
MPG #17	AMC402925	AMC402909	$165.00
MPG #18	AMC402926	AMC402909	$165.00
MPG #19	AMC402927	AMC402909	$165.00
MPG #24	AMC402932	AMC402909	$165.00
MPG #25	AMC402933	AMC402909	$165.00
MPG #31	AMC402939	AMC402909	$165.00
MPG #32	AMC402940	AMC402909	$165.00
MPG #33	AMC402941	AMC402909	$165.00
MPG #35	AMC402943	AMC402909	$165.00

NO WARRANTY IS MADE BY BLM FOR USE OF THE DATA FOR PURPOSES NOT INTENDED BY BLM

MPG #37	AMC409301	AMC409300	$165.00
MPG #39	AMC409303	AMC409300	$165.00
MPG #41	AMC409305	AMC409300	$165.00
MPG #43	AMC409307	AMC409300	$165.00
MPG #44	AMC409308	AMC409300	$165.00
MPG #45	AMC409309	AMC409300	$165.00
MPG #46	AMC409310	AMC409300	$165.00
MPG #47	AMC409311	AMC409300	$165.00
MPG #48	AMC409312	AMC409300	$165.00
MPG #49	AMC409313	AMC409300	$165.00
MPG #50	AMC409314	AMC409300	$165.00
MPG #51	AMC409315	AMC409300	$165.00
MPG #52	AMC409316	AMC409300	$165.00
MPG #53	AMC409317	AMC409300	$165.00
MPG #55	AMC409319	AMC409300	$165.00
MPG #57	AMC409321	AMC409300	$165.00
MPG #58	AMC409322	AMC409300	$165.00
MPG #59	AMC409323	AMC409300	$165.00
MPG #60	AMC409324	AMC409300	$165.00
MPG #61	AMC409325	AMC409300	$165.00
MPG #62	AMC409326	AMC409300	$165.00
MPG #63	AMC409327	AMC409300	$165.00
MPG #64	AMC409328	AMC409300	$165.00
MPG #65	AMC409329	AMC409300	$165.00
M.P.G. #66	AMC425064	AMC425064	$165.00
M.P.G. #67	AMC425065	AMC425064	$165.00
M.P.G. #68	AMC425066	AMC425064	$165.00

NO WARRANTY IS MADE BY BLM FOR USE OF THE DATA FOR PURPOSES NOT INTENDED BY BLM

United States Department of the Interior
Bureau of Land Management
BUSINESS & SUPPORT SVCS DIV
ONE N CENTRAL AVE SUITE 800
PHOENIX, AZ 85004 -4427
Phone: 602-417-9200

Receipt	
No:	4531902

Transaction #: 4652766
Date of Transaction: 08/13/2019

CUSTOMER:

WALTER MARK GRAMLICH
PO BOX 1409
RIVERTON,UT 84065 US

LINE #	QTY	DESCRIPTION	REMARKS	UNIT PRICE	TOTAL
1	1.00	LOCATABLE MINERALS / MINING CLAIMS-NOT NEW-UNADJUD,ONE AUTH NO. ONLY / MINING CLAIM MONEY RECEIVED **CASES:** AMC402909/$8415.00		- n/a -	8415.00
				TOTAL:	**$8,415.00**

PAYMENT INFORMATION

NOTE: Items will appear on credit card statement as "BLM O Mining Claim".

1	AMOUNT:	8415.00	POSTMARKED:	N/A
	TYPE:	CREDIT CARD	RECEIVED:	08/13/2019
	NAME:	WALTER MARK GRAMLICH PO BOX 1409 RIVERTON UT 84065 US		
	CARD NO:	XXXXXXXXXXXX5565	AUTH CODE:	034211
	NAME ON CARD:	WALTER MARK GRAMLICH		
	SIGNATURE:	INTERNET		

REMARKS

This receipt was generated by the automated BLM Collections and Billing System and is a paper representation of a portion of the official electronic record contained therein.

CBS Receipt: 4237267

Printed For Lead File # AMC409300

Agency Tracking ID: 1534433768

Assessment Year: 2019

Paid On: 8/16/2018

Number of BLM Serial Nr: 33

Total Amount Paid: $5,115.00

Claim Name	BLM Serial No	Lead File No	Amount Paid
MPG #1	AMC402909	AMC402909	$155.00
MPG #2	AMC402910	AMC402909	$155.00
MPG #3	AMC402911	AMC402909	$155.00
MPG #4	AMC402912	AMC402909	$155.00
MPG #5	AMC402913	AMC402909	$155.00
MPG #6	AMC402914	AMC402909	$155.00
MPG #7	AMC402915	AMC402909	$155.00
MPG #8	AMC402916	AMC402909	$155.00
MPG #9	AMC402917	AMC402909	$155.00
MPG #10	AMC402918	AMC402909	$155.00
MPG #11	AMC402919	AMC402909	$155.00
MPG #12	AMC402920	AMC402909	$155.00
MPG #13	AMC402921	AMC402909	$155.00
MPG #14	AMC402922	AMC402909	$155.00
MPG #15	AMC402923	AMC402909	$155.00
MPG #17	AMC402925	AMC402909	$155.00
MPG #31	AMC402939	AMC402909	$155.00
MPG #32	AMC402940	AMC402909	$155.00
MPG #33	AMC402941	AMC402909	$155.00
MPG #35	AMC402943	AMC402909	$155.00
MPG #37	AMC409301	AMC409300	$155.00
MPG #39	AMC409303	AMC409300	$155.00
MPG #41	AMC409305	AMC409300	$155.00
MPG #43	AMC409307	AMC409300	$155.00

NO WARRANTY IS MADE BY BLM FOR USE OF THE DATA FOR PURPOSES NOT INTENDED BY BLM

MPG #45	AMC409309	AMC409300	$155.00
MPG #46	AMC409310	AMC409300	$155.00
MPG #47	AMC409311	AMC409300	$155.00
MPG #48	AMC409312	AMC409300	$155.00
MPG #49	AMC409313	AMC409300	$155.00
MPG #65	AMC409329	AMC409300	$155.00
M.P.G. #66	AMC425064	AMC425064	$155.00
M.P.G. #67	AMC425065	AMC425064	$155.00
M.P.G. #68	AMC425066	AMC425064	$155.00

NO WARRANTY IS MADE BY BLM FOR USE OF THE DATA FOR PURPOSES NOT INTENDED BY BLM

United States Department of the Interior
Bureau of Land Management
BUSINESS & SUPPORT SVCS DIV
ONE N CENTRAL AVE SUITE 800
PHOENIX, AZ 85004 -4427
Phone: 602-417-9200

Receipt

No: 4237267

Transaction #: 4352649
Date of Transaction: 08/16/2018

CUSTOMER:

WALTER M GRAMLICH
5941 SILVER SADDLE WAY
HERRIMAN,UT 84096 US

LINE #	QTY	DESCRIPTION	REMARKS	UNIT PRICE	TOTAL
1	1.00	LOCATABLE MINERALS / MINING CLAIMS-NOT NEW-UNADJUD,ONE AUTH NO. ONLY / MINING CLAIM MONEY RECEIVED **CASES:** AMC402909/$5115.00		- n/a -	5115.00
				TOTAL:	**$5,115.00**

PAYMENT INFORMATION

NOTE: Items will appear on credit card statement as "BLM O Mining Claim".

1	AMOUNT:	5115.00	POSTMARKED:	N/A
	TYPE:	CREDIT CARD	RECEIVED:	08/16/2018
	NAME:	WALTER M GRAMLICH 5941 SILVER SADDLE WAY HERRIMAN UT 84096 US		
	CARD NO:	XXXXXXXXXXXX4812	AUTH CODE:	08740Z
	NAME ON CARD:	WALTER M GRAMLICH		
	SIGNATURE:			

REMARKS

This receipt was generated by the automated BLM Collections and Billing System and is a paper representation of a portion of the official electronic record contained therein.

CBS Receipt: 4240270

Printed For Lead File # AMC409300

Agency Tracking ID: 1534806015

Assessment Year: 2019

Number of BLM Serial Nr: 18

Paid On: 8/21/2018

Total Amount Paid: $2,790.00

Claim Name	BLM Serial No	Lead File No	Amount Paid
MPG #18	AMC402926	AMC402909	$155.00
MPG #19	AMC402927	AMC402909	$155.00
MPG #24	AMC402932	AMC402909	$155.00
MPG #25	AMC402933	AMC402909	$155.00
MPG #44	AMC409308	AMC409300	$155.00
MPG #50	AMC409314	AMC409300	$155.00
MPG #51	AMC409315	AMC409300	$155.00
MPG #52	AMC409316	AMC409300	$155.00
MPG #53	AMC409317	AMC409300	$155.00
MPG #55	AMC409319	AMC409300	$155.00
MPG #57	AMC409321	AMC409300	$155.00
MPG #58	AMC409322	AMC409300	$155.00
MPG #59	AMC409323	AMC409300	$155.00
MPG #60	AMC409324	AMC409300	$155.00
MPG #61	AMC409325	AMC409300	$155.00
MPG #62	AMC409326	AMC409300	$155.00
MPG #63	AMC409327	AMC409300	$155.00
MPG #64	AMC409328	AMC409300	$155.00

NO WARRANTY IS MADE BY BLM FOR USE OF THE DATA FOR PURPOSES NOT INTENDED BY BLM

CBS Receipt: 4240270

Printed For Lead File # AMC402909

Agency Tracking ID: 1534806015

Assessment Year: 2019

Number of BLM Serial Nr: 18

Paid On: 8/21/2018

Total Amount Paid: $2,790.00

Claim Name	BLM Serial No	Lead File No	Amount Paid
MPG #18	AMC402926	AMC402909	$155.00
MPG #19	AMC402927	AMC402909	$155.00
MPG #24	AMC402932	AMC402909	$155.00
MPG #25	AMC402933	AMC402909	$155.00
MPG #44	AMC409308	AMC409300	$155.00
MPG #50	AMC409314	AMC409300	$155.00
MPG #51	AMC409315	AMC409300	$155.00
MPG #52	AMC409316	AMC409300	$155.00
MPG #53	AMC409317	AMC409300	$155.00
MPG #55	AMC409319	AMC409300	$155.00
MPG #57	AMC409321	AMC409300	$155.00
MPG #58	AMC409322	AMC409300	$155.00
MPG #59	AMC409323	AMC409300	$155.00
MPG #60	AMC409324	AMC409300	$155.00
MPG #61	AMC409325	AMC409300	$155.00
MPG #62	AMC409326	AMC409300	$155.00
MPG #63	AMC409327	AMC409300	$155.00
MPG #64	AMC409328	AMC409300	$155.00

NO WARRANTY IS MADE BY BLM FOR USE OF THE DATA FOR PURPOSES NOT INTENDED BY BLM

United States Department of the Interior
Bureau of Land Management
BUSINESS & SUPPORT SVCS DIV
ONE N CENTRAL AVE SUITE 800
PHOENIX, AZ 85004 -4427
Phone: 602-417-9200

Receipt

No: 4240270

Transaction #: 4355680
Date of Transaction: 08/20/2018

CUSTOMER:

MARK GRAMLICH
5941 SILVER SADDLE WAY
HERRIMAN,UT 84096 US

LINE #	QTY	DESCRIPTION	REMARKS	UNIT PRICE	TOTAL
1	1.00	LOCATABLE MINERALS / MINING CLAIMS-NOT NEW-UNADJUD,ONE AUTH NO. ONLY / MINING CLAIM MONEY RECEIVED **CASES:** AMC402926/$2790.00		- n/a -	2790.00
				TOTAL:	**$2,790.00**

PAYMENT INFORMATION

NOTE: Items will appear on credit card statement as "BLM O Mining Claim".

1	AMOUNT:	2790.00	POSTMARKED:	N/A
	TYPE:	CREDIT CARD	RECEIVED:	08/20/2018
	NAME:	MARK GRAMLICH 5941 SILVER SADDLE WAY HERRIMAN UT 84096 US		
	CARD NO:	XXXXXXXXXXXX1047	AUTH CODE:	05147B
	NAME ON CARD:	MARK GRAMLICH		
	SIGNATURE:			

REMARKS

This receipt was generated by the automated BLM Collections and Billing System and is a paper representation of a portion of the official electronic record contained therein.

Run Date: 09/05/17 Run Time: 02:33 PM

DEPARTMENT OF THE INTERIOR
BUREAU OF LAND MANAGEMENT
MINING CLAIMS
MC Maintenance Fees Paid Through the BLM Pay Portal

CBS Receipt: 3965424

Printed For Lead File # AMC409300

Agency Tracking ID: 1504052402

Assessment Year: 2018

Number of BLM Serial Nr: 51

Paid On: 08/29/2017

Total Amount Paid: $7,905.00

Claim Name	BLM Serial No	Lead File No	Amount Paid
MPG #1	AMC402909	AMC402909	$155.00
MPG #2	AMC402910	AMC402909	$155.00
MPG #3	AMC402911	AMC402909	$155.00
MPG #4	AMC402912	AMC402909	$155.00
MPG #5	AMC402913	AMC402909	$155.00
MPG #6	AMC402914	AMC402909	$155.00
MPG #7	AMC402915	AMC402909	$155.00
MPG #8	AMC402916	AMC402909	$155.00
MPG #9	AMC402917	AMC402909	$155.00
MPG #10	AMC402918	AMC402909	$155.00
MPG #11	AMC402919	AMC402909	$155.00
MPG #12	AMC402920	AMC402909	$155.00
MPG #13	AMC402921	AMC402909	$155.00
MPG #14	AMC402922	AMC402909	$155.00
MPG #15	AMC402923	AMC402909	$155.00
MPG #17	AMC402925	AMC402909	$155.00
MPG #18	AMC402926	AMC402909	$155.00
MPG #19	AMC402927	AMC402909	$155.00
MPG #24	AMC402932	AMC402909	$155.00
MPG #25	AMC402933	AMC402909	$155.00
MPG #31	AMC402939	AMC402909	$155.00
MPG #32	AMC402940	AMC402909	$155.00
MPG #33	AMC402941	AMC402909	$155.00
MPG #35	AMC402943	AMC402909	$155.00
MPG #37	AMC409301	AMC409300	$155.00
MPG #39	AMC409303	AMC409300	$155.00
MPG #41	AMC409305	AMC409300	$155.00
MPG #43	AMC409307	AMC409300	$155.00
MPG #44	AMC409308	AMC409300	$155.00
MPG #45	AMC409309	AMC409300	$155.00
MPG #46	AMC409310	AMC409300	$155.00
MPG #47	AMC409311	AMC409300	$155.00
MPG #48	AMC409312	AMC409300	$155.00
MPG #49	AMC409313	AMC409300	$155.00
MPG #50	AMC409314	AMC409300	$155.00
MPG #51	AMC409315	AMC409300	$155.00

NO WARRANTY IS MADE BY BLM FOR USE OF THE DATA FOR PURPOSES NOT INTENDED BY BLM

Run Date: 09/05/17 Run Time: 02:33 PM

DEPARTMENT OF THE INTERIOR
BUREAU OF LAND MANAGEMENT
MINING CLAIMS
MC Maintenance Fees Paid Through the BLM Pay Portal

CBS Receipt: 3965424

Printed For Lead File # AMC409300

Agency Tracking ID: 1504052402

Assessment Year: 2018

Number of BLM Serial Nr: 51

Paid On: 08/29/2017

Total Amount Paid: $7,905.00

Claim Name	BLM Serial No	Lead File No	Amount Paid
MPG #52	AMC409316	AMC409300	$155.00
MPG #53	AMC409317	AMC409300	$155.00
MPG #55	AMC409319	AMC409300	$155.00
MPG #57	AMC409321	AMC409300	$155.00
MPG #58	AMC409322	AMC409300	$155.00
MPG #59	AMC409323	AMC409300	$155.00
MPG #60	AMC409324	AMC409300	$155.00
MPG #61	AMC409325	AMC409300	$155.00
MPG #62	AMC409326	AMC409300	$155.00
MPG #63	AMC409327	AMC409300	$155.00
MPG #64	AMC409328	AMC409300	$155.00
MPG #65	AMC409329	AMC409300	$155.00
M.P.G. #66	AMC425064	AMC425064	$155.00
M.P.G. #67	AMC425065	AMC425064	$155.00
M.P.G. #68	AMC425066	AMC425064	$155.00

NO WARRANTY IS MADE BY BLM FOR USE OF THE DATA FOR PURPOSES NOT INTENDED BY BLM

United States Department of the Interior
Bureau of Land Management
BUSINESS & SUPPORT SVCS DIV
ONE N CENTRAL AVE SUITE 800
PHOENIX, AZ 85004 -4427
Phone: 602-417-9200

Receipt

No: 3965424

Transaction #: 4075300
Date of Transaction: 08/29/2017

CUSTOMER:

WALTER M GRAMLICH
5941 SILVER SADDLE WAY
HERRIMAN,UT 84096 US

LINE #	QTY	DESCRIPTION	REMARKS	UNIT PRICE	TOTAL
1	1.00	LOCATABLE MINERALS / MINING CLAIMS-NOT NEW-UNADJUD,ONE AUTH NO. ONLY / MINING CLAIM MONEY RECEIVED **CASES:** AMC409329/$7905.00		- n/a -	7905.00
				TOTAL:	**$7,905.00**

PAYMENT INFORMATION

NOTE: Items will appear on credit card statement as "BLM O Mining Claim".

1	AMOUNT:	7905.00	POSTMARKED:	N/A
	TYPE:	CREDIT CARD	RECEIVED:	08/29/2017
	NAME:	WALTER M GRAMLICH 5941 SILVER SADDLE WAY HERRIMAN UT 84096 US		
	CARD NO:	XXXXXXXXXXXX5943	AUTH CODE:	06679G
	NAME ON CARD:	WALTER M GRAMLICH		
	EXPIRES:	12/2017		
	SIGNATURE:			

REMARKS

This receipt was generated by the automated BLM Collections and Billing System and is a paper representation of a portion of the official electronic record contained therein.

AMC402909
409300
425064

MAINTENANCE FEE PAYMENT

Claimant Name: MDG Resources LLC
Address: 5941 Silver Saddle Way
City: Herriman State: UT Zip: 84096
Telephone: 801-446-3004
E-mail address: markcarthview@g.com
Signature: Mark Grandish

☐ Check here if this is a change of address.

BLM Date Stamp

RECEIVED
BLM AZ STATE OFFICE
2016 AUG 29 P 3:25
PHOENIX, ARIZONA

LINE NO.	AMC NUMBER	CLAIM/SITE NAME	COUNTY RECORDER DATA (If available)	TWP	RNG	SEC
1	402909	M.P.G #1		T8N	R1E	18
2	402910	M.P.G #2		T8N	R1E	18
3	402911	M.P.G #3		T8N	R1E	18
4	402912	M.P.G #4		T8N	R1E	18
5	402913	M.P.G #5		T8N	R1E	18
6	402914	M.P.G. #6		T8N	R1E	18
7	402915	M.P.G #7		T8N	R1E	18
8	402916	M.P.G #8		T8N	R1E	18
9	402917	M.P.G #9		T8N	R1E	18
10	402918	M.P.G #10		T8N	R1E	18

List additional claims on Form MCF114.

No. of Claims: 51 x $155.00 $7,905.00
Check No: 1122 Init. [illegible]
Receipt No.: 3646730
For BLM Use Only

Bureau of Land Management
Arizona State Office
www.blm.gov/az

Form: MCF112
Revised July 2009

This form is available from the Arizona Department of Mines and Mineral Resources and may be reproduced.

ENTERED
AUG 31 2016
BY: [illegible]

POOR QUALITY

The following pages are scanned at the best possible quality setting. The original pages are of poor quality and this is the best possible reproduction.

SUPPLEMENTAL ATTACH[redacted]T

May be used with the following forms for listing additional mining claims:
Check One.

- ☐ Affidavit of Performance of Annual Work
- ☐ Maintenance Fee Payment
- ☒ Notice of Intent to Hold Mining Claims
- ☐ Notice of Non-Liability for Labor and Materials Furnished

BLM Date Stamp

RECEIVED
BLM AZ STATE OFFICE
2016 AUG 29 P 3:25
PHOENIX, ARIZONA

LINE NO.	AMC NUMBER	CLAIM/SITE NAME	COUNTY RECORDER DATA (If available)	TWP	RNG	SEC
	402914	MPG # 11		T9N	R1E	18
	402920	MPG # 12		T8N	R1E	18
	402921	MPG # 13		T8N	R1E	18
	402922	MPG # 14		T8N	R1W	13
	402923	MPG # 15		T8N	R1W	13
	[illegible]	[illegible]		[illegible]	[illegible]	[illegible]
	402925	MPG # 17		T8N	R1W	13
	402926	MPG # 19		T8N	R1W	12
	402927	MPG # 19		T8N	R1W	12
	[illegible]	[illegible]		T8N	R1W	12
	[illegible]	[illegible]		[illegible]	[illegible]	[illegible]
	[illegible]	[illegible]		[illegible]	[illegible]	[illegible]
	[illegible]	[illegible]		[illegible]	[illegible]	[illegible]
	402932	MPG # 24		T8N	R1W	12
	402932	MPG # 24		T8N	R1W	7
	402933	MPG # 25		T8N	R1W	7
	402933	MPG # 25		T8N	R1W	7
	402933	MPG # 25		T8N	R1W	12
	[illegible]	[illegible]		[illegible]	[illegible]	[illegible]

Form MCF114
Revised June 2005

This form is available from the Arizona Department of Mines & Mineral Resources and may be reproduced.

SUPPLEMENTAL ATTACHME

May be used with the following forms for listing additional mining claims:
Check One.

- ☐ Affidavit of Performance of Annual Work
- ☐ Maintenance Fee Payment
- ☐ Notice of Intent to Hold Mining Claims
- ☐ Notice of Non-Liability for Labor and Materials Furnished

BLM Date Stamp

RECEIVED
BLM AZ STATE OFFICE
2016 AUG 29 P 3:25
PHOENIX, ARIZONA

LINE NO.	AMC NUMBER	CLAIM/SITE NAME	COUNTY RECORDER DATA (If available)	TWP	RNG	SEC
	[illegible]	[illegible]		T8N	R1E	7
	[illegible]	M. [illegible]		T8N	R1W	12
	40[illegible]	M.P.G. [illegible]		[illegible]	[illegible]	7
	40[illegible]	M.P.G. [illegible]		T[illegible]	R1E	7
	[illegible]	[illegible]		T[illegible]	R[illegible]	[illegible]
	40[illegible]	M.P.G. [illegible]		T[illegible]	R1E	
	402939	M.P.G # 31		T8N	R1E	18
	402940	M.P.G # 32		T8N	R1E	18
	402941	M.P.G # 33		T8N	R1E	18
	[illegible]	[illegible]		T[illegible]	R1E	[illegible]
	[illegible]	M.P.G. [illegible]		[illegible]	[illegible]	[illegible]
	402943	M.P.G # 35		T8N	R1E	18
	402943	M.P.G # 35		T8N	R1E	19
	[illegible]	[illegible]		[illegible]	[illegible]	[illegible]
	409301	M.P.G. #37		T8N	R1W	12
	40[illegible]	[illegible]		[illegible]	[illegible]	[illegible]
	409303	M.P.G. #39		T8N	R1W	12
	[illegible]	[illegible]		[illegible]	[illegible]	[illegible]
	409305	M.P.G. # 41		T8N	R1W	12

Form MCF114
Revised June 2005

This form is available from the Arizona Department of Mines & Mineral Resources and may be reproduced.

SUPPLEMENTAL ATTACHMENT

May be used with the following forms for listing additional mining claims:
Check One.

- ☐ Affidavit of Performance of Annual Work
- ☐ Maintenance Fee Payment
- ☐ Notice of Intent to Hold Mining Claims
- ☐ Notice of Non-Liability for Labor and Materials Furnished

BLM Date Stamp

RECEIVED BLM AZ STATE OFFICE
2016 AUG 29 P 3:25
PHOENIX, ARIZONA

LINE NO.	AMC NUMBER	CLAIM/SITE NAME	COUNTY RECORDER DATA (If available)	TWP	RNG	SEC
	409307	MPG #43		T8N	R1W	12
	409308	M.P.G #44		T8N	R1W	12
	409308	M.P.G #44		T8N	R1E	18
	409308	M PG #44		T8N	R1W	7
	409309	M PG #45		T8N	R1W	12
	409309	M.PG #45		T8N	R1E	18
	409309	M PG #45		T8N	R1W	7
	409310	M.PG #46		T8N	R1E	18
	409310	M.PG #46		T8N	R1W	13
	409311	M PG #47		T8N	R1W	13
	409311	M PG #47		T8N	R1E	18
	409312	M PG #48		T8N	R1W	13
	409312	M PG #49		T8N	R1E	18
	409313	M PG #49		T8N	R1W	13
	409313	M PG #49		T8N	R1E	18
	409314	M PG #50		T8N	R1W	1
	409315	M PG #51		T8N	R1W	1
	409316	M PG #52		T8N	R1W	1

Form MCF114
Revised June 2005

This form is available from the Arizona Department of Mines & Mineral Resources and may be reproduced.

SUPPLEMENTAL ATTACHMENT

May be used with the following forms for listing additional mining claims:
Check One.

- ☐ Affidavit of Performance of Annual Work
- ☐ Maintenance Fee Payment
- ☐ Notice of Intent to Hold Mining Claims
- ☐ Notice of Non-Liability for Labor and Materials Furnished

BLM Date Stamp

RECEIVED
BLM AZ STATE OFFICE
2016 AUG 29 P 3:26
PHOENIX, ARIZONA

LINE NO.	AMC NUMBER	CLAIM/SITE NAME	COUNTY RECORDER DATA (If available)	TWP	RNG	SEC
	409317	MPG # 53		T8N	R1W	1
	409317	MPG # 53		T8N	R1W	6
	409319	MPG #55		T8N	R1W	1
	409319	MPG #55		T8N	R1W	6
	409321	MPG # 57		T8N	R1W	6
	409321	MPG # 57		T8N	R1W	1
	409322	MPG # 58		T8N	R1W	6
	409323	MPG # 59		T8N	R1W	1
	409323	MPG # 59		T8N	R1W	6
	409324	MPG # 60		T8N	R1W	6
	409324	MPG # 60		T8N	R1W	1
	409325	MPG # 61		T8N	R1W	1
	409325	MPG # 61		T8N	R1W	6
	409326	MPG # 62		T8N	R1W	6
	409327	MPG # 63		T8N	R1W	1
	409327	MPG # 63		T8N	R1W	7
	409328	MPG # 64		T8N	R1W	6

Form MCF114
Revised June 2005

This form is available from the Arizona Department of Mines & Mineral Resources and may be reproduced.

SUPPLEMENTAL ATTACHMENT

May be used with the following forms for listing additional mining claims:
Check One.

- ☐ Affidavit of Performance of Annual Work
- ☐ Maintenance Fee Payment
- ☐ Notice of Intent to Hold Mining Claims
- ☐ Notice of Non-Liability for Labor and Materials Furnished
- ☐ Quit claim Deed

BLM Date Stamp

RECEIVED
BLM AZ STATE OFFICE
2016 AUG 29 P 3 26
PHOENIX, ARIZONA

LINE NO.	AMC NUMBER	CLAIM/SITE NAME	COUNTY RECORDER DATA (If available)	TWP	RNG	SEC
	409328	MPG #64		T9N	R14W	7
	409329	MPG # 65		T9N	R14W	13
	425064	MPG #66		T9N	R1E	18
	425065	MPG #67		T9N	R1E	18
	425066	MPG #68		T9N	R1E	18

Form MCF114
Revised July 2014

This form is available from the Arizona Geological Survey and may be reproduced.

MAG Resources LLC
Mark Gramlich
5941 Silver Saddle Way
Herriman Ut 84096

PLACE STICKER AT TOP OF ENVELOPE TO THE RIGHT
OF THE RETURN ADDRESS, FOLD AT DOTTED LINE

CERTIFIED MAIL®

7015 1660 0000 6474 5460

RECEIVED
BLM AZ STATE OFFICE
2016 AUG 29 P 3:25
PHOENIX, ARIZONA

RETURN RECEIPT REQUESTED

UNITED STATES POSTAL SERVICE®

1000

85004

U.S. POSTAGE
PAID
RIVERTON, UT
84065
AUG 25, 16
AMOUNT
$6.68
R2305M145124-14

Bureau of Land Management
Arizona State office
One North Central Avenue Suite 800
Phoenix, AZ 85004-4427

85004$4427 C041

United States Department of the Interior
Bureau of Land Management
DIV OF LANDS, MINRLS & ENERGY
ONE N CENTRAL AVE
PHOENIX, AZ 85004 -4427
Phone: 602-417-9200

Receipt

No: 3646730

Transaction #: 3750718
Date of Transaction: 08/30/2016

CUSTOMER:

MDG RESOURCES LLC
5941 W SILVER SADDLE WAY
HERRIMAN,UT 84096-1808 US

LINE #	QTY	DESCRIPTION	REMARKS	UNIT PRICE	TOTAL
1	1.00	LOCATABLE MINERALS / MINING CLAIMS-NOT NEW-UNADJUD,ONE AUTH NO. ONLY / MINING CLAIM MONEY RECEIVED **CASES:** AMC402909/$7905.00	MAINT FEE 2017 - 51	- n/a -	7905.00
				TOTAL:	**$7,905.00**

PAYMENT INFORMATION

1	AMOUNT:	7905.00	POSTMARKED:	08/25/2016
	TYPE:	CHECK	RECEIVED:	08/29/2016
	CHECK NO:	1122		
	NAME:	MDG RESOURCES LLC 5941 W SILVER SADDLE WAY HERRIMAN UT 84096-1808 US		

REMARKS

This receipt was generated by the automated BLM Collections and Billing System and is a paper representation of a portion of the official electronic record contained therein.

402909
409300
425064

MAINTENANCE FEE PAYMENT

Claimant Name: MAG Resources LLC
Address: 5941 Silver Saddle Way
City: Herriman State: UT Zip: 84096
Telephone: 801-446-3004
E-mail address: markearthrisw@g.com
Signature: Mark [illegible]

☐ Check here if this is a change of address.

BLM Date Stamp
RECEIVED
BLM AZ STATE OFFICE
2015 AUG 31 P 3:51
PHOENIX, ARIZONA

LINE NO.	AMC NUMBER	CLAIM/SITE NAME	COUNTY RECORDER DATA (If available)	TWP	RNG	SEC
1	402909	M.P.G #1		T8N	R1E	18
2	402910	M.P.G #2		T8N	R1E	18
3	402911	M.P.G #3		T8N	R1E	18
4	402912	M.P.G #4		T8N	R1E	18
5	402913	M.P.G #5		T8N	R1E	18
6	402914	M.P.G. #6		T8N	R1E	18
7	402915	M.P.G #7		T8N	R1E	18
8	402916	M.P.G #8		T8N	R1E	18
9	402917	M.P.G #9		T8N	R1E	18
10	402918	M.P.G #10		T8N	R1E	18

List additional claims on Form MCF114.

No. of Claims: 51 x $ = $7905.00
Check No: 1057 Init. [illegible]
Receipt No.: 3383823
For BLM Use Only

Bureau of Land Management
Arizona State Office
www.blm.gov/az

Form: MCF112
Revised July 2009

This form is available from the Arizona Department of Mines and Mineral Resources and may be reproduced.

ENTERED
SEP 03 2015
BY: [illegible]

SUPPLEMENTAL ATTACHMENT

May be used with the following forms for listing additional mining claims:
Check One.

- ☐ Affidavit of Performance of Annual Work
- ☐ Maintenance Fee Payment
- ☐ Notice of Intent to Hold Mining Claims
- ☐ Notice of Non-Liability for Labor and Materials Furnished
- ☐ Quit claim Deed

BLM Date Stamp

RECEIVED
BLM
2015 AUG 31 P 3:51
PHOENIX, ARIZONA

LINE NO.	AMC NUMBER	CLAIM/SITE NAME	COUNTY RECORDER DATA (If available)	TWP	RNG	SEC
	402919	MPG # 11		T8N	R1E	18
	402920	MPG # 12		T8N	R1E	18
	402921	MPG # 13		T8N	R1E	18
	402922	MPG # 14		T8N	R1W	13
	402923	MPG # 15		T8N	R1W	13
	402925	MPG # 17		T8N	R1W	13
	402926	MPG # 18		T8N	R1W	12
	402927	MPG # 19		T8N	R1W	12
	402932	MPG # 24		T8N	R1W	12
	402932	MPG # 24		T8N	R1W	7
	402933	MPG # 25		T8N	R1W	7
	402933	MPG # 25		T8N	R1W	1
	402933	MPG # 25		T8N	R1W	12
	402939	MPG # 31		T8N	R1E	18
	402940	MPG # 32		T8N	R1E	18
	402941	MPG # 33		T8N	R1E	18
	402943	MPG # 35		T8N	R1E	18
	402943	MPG # 35		T8N	R1E	19
	409301	MPG # 37		T8N	R1W	12

Form MCF114
Revised July 2014

This form is available from the **Arizona Geological Survey** and may be reproduced.

SUPPLEMENTAL ATTACHMENT

May be used with the following forms for listing additional mining claims:
Check One.

- ☐ Affidavit of Performance of Annual Work
- ☐ Maintenance Fee Payment
- ☐ Notice of Intent to Hold Mining Claims
- ☐ Notice of Non-Liability for Labor and Materials Furnished
- ☐ Quit claim Deed

BLM Date Stamp

RECEIVED
BLM PHOENIX, ARIZONA
2015 AUG 31 P 3:51

LINE NO.	AMC NUMBER	CLAIM/SITE NAME	COUNTY RECORDER DATA (If available)	TWP	RNG	SEC
	409303	MPG # 39		T8N	R1W	12
	409305	MPG # 41		T8N	R1W	12
	409307	MPG # 43		T8N	R1W	12
	409308	MPG # 44		T8N	R1E	18
	409308	MPG # 44		T8N	R1W	7
	409308	MPG # 44		T8N	R1W	12
	409309	MPG # 45		T8N	R1W	12
	409309	MPG # 45		T8N	R1E	18
	409309	MPG # 45		T8N	R1W	7
	409310	MPG # 46		T8N	R1E	18
	409310	MPG # 46		T8N	R1W	13
	409311	MPG # 47		T8N	R1W	13
	409311	MPG # 47		T8N	R1E	18
	409312	MPG # 48		T8N	R1E	18
	409312	MPG # 48		T8N	R1W	13
	409313	MPG # 49		T8N	R1W	13
	409313	MPG # 49		T8N	R1E	18
	409314	MPG # 50		T8N	R1W	1
	409315	MPG # 51		T8N	R1W	1

Form MCF114
Revised July 2014

This form is available from the **Arizona Geological Survey** and may be reproduced.

SUPPLEMENTAL ATTACHMENT

May be used with the following forms for listing additional mining claims:
Check One.

- ☐ Affidavit of Performance of Annual Work
- ☐ Maintenance Fee Payment
- ☐ Notice of Intent to Hold Mining Claims
- ☐ Notice of Non-Liability for Labor and Materials Furnished
- ☐ Quit claim Deed

BLM Date Stamp

RECEIVED
BLM AZ STATE OFFICE
2015 AUG 31 P 3:51
PHOENIX, ARIZONA

LINE NO.	AMC NUMBER	CLAIM/SITE NAME	COUNTY RECORDER DATA (If available)	TWP	RNG	SEC
	409316	MPG # 52		T8N	R1W	1
	409317	MPG # 53		T8N	R1W	1
	409317	MPG # 53		T8N	R1W	6
	409319	MPG # 55		T8N	R1W	6
	409319	MPG # 55		T8N	R1W	1
	409321	MPG # 57		T8N	R1W	1
	409321	MPG #57		T8N	R1W	6
	409322	MPG # 58		T8N	R1W	6
	409323	MPG # 59		T8N	R1W	6
	409323	MPG # 59		T8N	R1W	1
	409324	MPG # 60		T8N	R1W	1
	409324	MPG # 60		T8N	R1W	6
	409325	MPG # 61		T8N	R1W	6
	409325	MPG # 61		T8N	R1W	1
	409326	MPG # 62		T8N	R1W	6
	409327	MPG # 63		T8N	R1W	1
	409327	MPG # 63		T8N	R1W	7
	409328	MPG # 64		T8N	R1W	6
	409328	MPG # 64		T8N	R1W	7

Form MCF114
Revised July 2014

This form is available from the **Arizona Geological Survey** and may be reproduced.

SUPPLEMENTAL ATTACHMENT

BLM Date Stamp

RECEIVED
BLM AZ PHOENIX FIELD OFFICE
2015 AUG 31 P 3:5
PHOENIX, ARIZONA

May be used with the following forms for listing additional mining claims:
Check One.

- ☐ Affidavit of Performance of Annual Work
- ☐ Maintenance Fee Payment
- ☐ Notice of Intent to Hold Mining Claims
- ☐ Notice of Non-Liability for Labor and Materials Furnished
- ☐ Quit claim Deed

LINE NO.	AMC NUMBER	CLAIM/SITE NAME	COUNTY RECORDER DATA (If available)	TWP	RNG	SEC
	409329	MPG # 65		T8N	R14W	13
	425064	MPG # 66		T8N	R1E	18
	425065	MPG # 67		T8N	R1E	18
	425066	MPG # 68		T8N	R1E	18

Form MCF114
Revised July 2014

This form is available from the **Arizona Geological Survey** and may be reproduced.



FROM:
MDG Resources LLC
Mark Gramlich
5941 Silver Saddle way
Herriman Ut 84096

PLACE STICKER AT TOP OF ENVELOPE TO THE RIGHT OF THE RETURN ADDRESS. FOLD AT DOTTED LINE.
CERTIFIED MAIL
7015 0640 0000 6033 6517

UNITED STATES POSTAL SERVICE
1000 85004

RETURN RECEIPT REQUESTED

RECEIVED IN DAMAGED CONDITION

RECEIVED IN DAMAGED CONDITION

TO:
Bureau of Land Management
Arizona State Office
One No. Central Avenue
Suite 800
Phoenix Arizona 85004-4427

RETURN RECEIPT REQUESTED

RECEIVED
2015 AUG 31 P 3:50
PHOENIX, ARIZONA

Utility Mailer
10 1/2" x 16"

United States Department of the Interior
Bureau of Land Management
LANDS/RECREATION & PLANNING
ONE N CENTRAL AVE
PHOENIX, AZ 85004 -2203
Phone: 602-417-9200

Receipt

No: 3383873

Transaction #: 3482194
Date of Transaction: 09/01/2015

CUSTOMER:

MDG RESOURCES LLC
5941 W SILVER SADDLE WAY
HERRIMAN,UT 84096-1808 US

LINE #	QTY	DESCRIPTION	REMARKS	UNIT PRICE	TOTAL
1	1.00	LOCATABLE MINERALS / MINING CLAIMS-NOT NEW-UNADJUD,ONE AUTH NO. ONLY / MINING CLAIM MONEY RECEIVED **CASES:** AMC402909/$7905.00	MAINT FEE PYMNT - 51 2016	- n/a -	7905.00
				TOTAL:	**$7,905.00**

PAYMENT INFORMATION

1	AMOUNT:	7905.00	POSTMARKED:	N/A
	TYPE:	CHECK	RECEIVED:	08/31/2015
	CHECK NO:	1057		
	NAME:	MDG RESOURCES LLC 5941 W SILVER SADDLE WAY HERRIMAN UT 84096-1808 US		

REMARKS

This receipt was generated by the automated BLM Collections and Billing System and is a paper representation of a portion of the official electronic record contained therein.

ENTERED
SEP 03 2015
BY: ar

AMC 402909
409300
425064

MAINTENANCE FEE PAYMENT

Claimant Name: MDG Resources LLC
Address: 5941 Silver Saddle Way
City: Herriman State: Ut Zip: 84096
Telephone: 801-446-3004
E-mail address: markearthview@q.com
Signature: Mark Granlish

☐ Check here if this is a change of address.

BLM Date Stamp

RECEIVED
BLM AZ STATE OFFICE
2014 AUG 18 P 2:51
PHOENIX, ARIZONA

LINE NO.	AMC NUMBER	CLAIM/SITE NAME	COUNTY RECORDER DATA (If available)	TWP	RNG	SEC
1	402909	M.P.G. #1		T8N	R1E	18
2	402910	M.P.G #2		T8N	R1E	18
3	402911	M.P.G #3		T8N	R1E	18
4	402912	M.P.G #4		T8N	R1E	18
5	402913	M.P.G #5		T8N	R1E	18
6	402914	M.P.G. #6		T8N	R1E	18
7	402915	M.P.G #7		T8N	R1E	18
8	402916	M.P.G #8		T8N	R1E	18
9	402917	M.P.G #9		T8N	R1E	18
10	402918	M.P.G #10		T8N	R1E	18

List additional claims on Form MCF114.

No. of Claims: 78 x $ =$12090.00
Check No: 1050 Init. AA
Receipt No.: 3105664
For BLM Use Only

Bureau of Land Management
Arizona State Office
www.blm.gov/az/

ENTERED
AUG 22 2014
BY: JB

Form: MCF112
Revised July 2009

This form is available from the **Arizona Department of Mines and Mineral Resources** and may be reproduced.

SUPPLEMENTAL ATTACHMENT

May be used with the following forms for listing additional mining claims:
Check One.

- ☐ Affidavit of Performance of Annual Work
- ☐ Maintenance Fee Payment
- ■ Notice of Intent to Hold Mining Claims
- ☐ Notice of Non-Liability for Labor and Materials Furnished

BLM Date Stamp

RECEIVED
BLM AZ STATE OFFICE
2014 AUG 18 P 2:52
PHOENIX, ARIZONA

LINE NO.	AMC NUMBER	CLAIM/SITE NAME	COUNTY RECORDER DATA (If available)	TWP	RNG	SEC
	402919	MPG # 11		T8N	R1E	18
	402920	MPG # 12		T8N	R1E	18
	402921	MPG # 13		T8N	R1E	18
	402922	MPG # 14		T8N	R1W	13
	402923	MPG # 15		T8N	R1W	13
	402924	M.PG # 16		T8N	R1W	13
	402925	MPG # 17		T8N	R1W	13
	402926	MPG # 18		T8N	R1W	12
	402927	MPG # 19		T8N	R1W	12
	402928	MPG # 20		T8N	R1W	12
	402929	M.PG # 21		T8N	R1W	12
	402930	M.PG # 22		T8N	R1W	12
	402931	M.PG # 23		T8N	R1W	12
	402932	MPG # 24		T8N	R1W	12
	402952	MPG # 24		T8N	R1W	7
	402933	M.PG # 25		T8N	R1W	7
	402933	M.PG # 25		T8N	R1W	1
	402933	M.PG # 25		T8N	R1W	12
	402934	M.PG # 26		T8N	R1W	7

Form MCF114
Revised June 2005

This form is available from the **Arizona Department of Mines & Mineral Resources** and may be reproduced.

SUPPLEMENTAL ATTACHMENT

May be used with the following forms for listing additional mining claims:
Check One.

- ☐ Affidavit of Performance of Annual Work
- ☐ Maintenance Fee Payment
- ☐ Notice of Intent to Hold Mining Claims
- ☐ Notice of Non-Liability for Labor and Materials Furnished

BLM Date Stamp

RECEIVED
BLM AZ STATE OFFICE
2014 AUG 18 P 2:52
PHOENIX, ARIZONA

LINE NO.	AMC NUMBER	CLAIM/SITE NAME	COUNTY RECORDER DATA (If available)	TWP	RNG	SEC
	402935	M.P.G #27		T8N	R1E	7
	402935	M.P.G #27		T8N	R1W	12
	402936	M.P.G # 28		T8N	R1E	7
	402937	M.P.G # 29		T8N	R1E	7
	402937	M.P.G # 29		T8N	R1W	12
	402938	M.P.G # 30		T8N	R1E	7
	402939 402938	M.P.G # (31)		T8N	R1E	18
	402940	M.P.G # 32		T8N	R1E	18
	402941	M.P.G # 33		T8N	R1E	18
	402942	M.P.G # 34		T8N	R1E	19
	402942	M.P.G # 34		T8N	R1E	18
	402943	M.P.G # 35		T8N	R1E	18
	402943	M P G # 35		T8N	R1E	19
	409300	M.P.G # 36		T8N	R1W	12
	409301	M.P.G. # 37		T8N	R1W	12
	409302	M.P.G # 38		T8N	R1W	12
	409303	M.P.G. # 39		T8N	R1W	12
	409304	M.P.G. # 40		T8N	R1W	12
	409305	M.P.G. # 41		T8N	R1W	12

Form MCF114
Revised June 2005

This form is available from the **Arizona Department of Mines & Mineral Resources** and may be reproduced.

SUPPLEMENTAL ATTACHMENT

May be used with the following forms for listing additional mining claims:
Check One.

- ☐ Affidavit of Performance of Annual Work
- ☐ Maintenance Fee Payment
- ☐ Notice of Intent to Hold Mining Claims
- ☐ Notice of Non-Liability for Labor and Materials Furnished

BLM
Date
Stamp

RECEIVED
BLM AZ STATE OFFICE
2014 AUG 18 P 2:52
PHOENIX, ARIZONA

LINE NO.	AMC NUMBER	CLAIM/SITE NAME	COUNTY RECORDER DATA (If available)	TWP	RNG	SEC
	409306	M.P.G.#42		T8N	R1W	12
	409307	MPG.#43		T8N	R1W	12
	409308	M.P.G.#44		T8N	R1W	12
	409308	M.P.G#44		T8N	R1E	18
	409308	M P G #44		T8N	R1W	7
	409309	M P G #45		T8N	R1W	12
	409309	M.P.G#45		T8N	R1E	18
	409309	M P G #45		T8N	R1W	7
	409310	M.P.G#46		T8N	R1E	18
	409310	M.P.G#46		T8N	R1W	13
	409311	MPG#47		T8N	R1W	13
	409311	MPG#47		T8N	R1E	18
	409312	MPG#48		T8N	R1W	13
	409312	MPG#48		T8N	R1E	18
	409313	MPG#49		T8N	R1W	13
	409313	MPG#49		T8N	R1E	18
	409314	MPG#50		T8N	R1W	1
	409315	MPG#51		T8N	R1W	1
	409316	MPG#52		T8N	R1W	1

Form MCF114
Revised June 2005

This form is available from the **Arizona Department of Mines & Mineral Resources** and may be reproduced.

SUPPLEMENTAL ATTACHMENT

May be used with the following forms for listing additional mining claims:
Check One.

- ☐ Affidavit of Performance of Annual Work
- ☐ Maintenance Fee Payment
- ☐ Notice of Intent to Hold Mining Claims
- ☐ Notice of Non-Liability for Labor and Materials Furnished

BLM Date Stamp

RECEIVED
BLM AZ STATE OFFICE
2014 AUG 18 P 2:52
PHOENIX, ARIZONA

LINE NO.	AMC NUMBER	CLAIM/SITE NAME	COUNTY RECORDER DATA (If available)	TWP	RNG	SEC
	409317	MPG # 53		T8N	R1W	1
	409317	MPG# 53		T8N	R1W	6
	409318	MPG # 54		T8N	R1W	6
	409319	MPG #55		T8N	R1W	1
	409319	MPG #55		T8N	R1W	6
	409320	MPG# 56		T8N	R1W	6
	409321	MPG# 57		T8N	R1W	6
	409321	MPG #57		T8N	R1W	1
	409322	MPG #58		T8N	R1W	6
	409323	MPG #59		T8N	R1W	1
	409323	MPG #59		T8N	R1W	6
	409324	MPG #60		T8N	R1W	6
	409324	MPG #66		T8N	R1W	1
	409325	MPG # 61		T8N	R1W	1
	409325	MPG# 61		T8N	R1W	6
	409326	MPG #62		T8N	R1W	6
	409327	MPG# 63		T8N	R1W	1
	409327	MPG #63		T8N	R1W	7
	409328	MPG #64		T8N	R1W	6

Form MCF114
Revised June 2005

This form is available from the **Arizona Department of Mines & Mineral Resources** and may be reproduced.

SUPPLEMENTAL ATTACHMENT

May be used with the following forms for listing additional mining claims:
Check One.

- ☐ Affidavit of Performance of Annual Work
- ☐ Maintenance Fee Payment
- ☐ Notice of Intent to Hold Mining Claims
- ☐ Notice of Non-Liability for Labor and Materials Furnished

BLM Date Stamp

RECEIVED
BLM AZ STATE OFFICE
2014 AUG 18 P 2:52
PHOENIX, ARIZONA

LINE NO.	AMC NUMBER	CLAIM/SITE NAME	COUNTY RECORDER DATA (If available)	TWP	RNG	SEC
	409328	MPG #64		T8N	R1W	7
	409329	MPG #65		T8N	R1W	13
	425067	Rhea #1		T8N	R1W	13
	425068	Rhea #2		T8N	R1W	13
	425069	Rhea #3		T8N	R1W	13
	425070	Rhea #4		T8N	R1W	13
	425071	Rhea #5		T8N	R1W	13
	425072	Rhea #6		T8N	R1W	13
	425073	Rhea #7		T8N	R1W	13
	425074	Rhea #8		T8N	R1W	13
	425075	Rhea #9		T8N	R1W	12
	425076	Rhea #10		T8N	R1W	12
	425064	MPG #66		T8N	R1E	18
	425065	MPG #67		T8N	R1E	18
	425066	MPG #68		T8N	R1E	18

Form MCF114
Revised June 2005

This form is available from the **Arizona Department of Mines & Mineral Resources** and may be reproduced.





FROM:

MAG Resources LLC
Mark Gramlich
5941 Silver Saddleway
Herriman Ut 84096

RETURN RECEIPT
REQUESTED

TO:

Bureau of Land Management
Arizona State office
one North Central Avenue
Suite 800
Phoenix Arizona 85004
4427

RECEIVED
BLM AZ STATE OFFICE
2014 AUG 18 P 2:50
PHOENIX, ARIZONA

Utility Mailer
10 1/2" x 16"

ReadyPost

United States Department of the Interior
Bureau of Land Management
LANDS/RECREATION & PLANNING
ONE N CENTRAL AVE
PHOENIX, AZ 85004 -2203
Phone: 602-417-9200

Receipt

No: 3105664

Transaction #: 3197326
Date of Transaction: 08/19/2014

ENTERED INTO COMPUTER

CUSTOMER:

MDG RESOURCES LLC
5941 W SILVER SADDLE WAY
HERRIMAN,UT 84096-1808 US

LINE #	QTY	DESCRIPTION	REMARKS	UNIT PRICE	TOTAL
1	1.00	LOCATABLE MINERALS / MINING CLAIMS-NOT NEW-UNADJUD,ONE AUTH NO. ONLY / MINING CLAIM MONEY RECEIVED **CASES:** AMC402909/$12090.00	MAINT FEE PYMNT (78) 2015	- n/a -	12090.00
				TOTAL:	**$12,090.00**

PAYMENT INFORMATION				
1	AMOUNT:	12090.00	POSTMARKED:	08/14/2014
	TYPE:	CHECK	RECEIVED:	08/18/2014
	CHECK NO:	1050		
	NAME:	MDG RESOURCES LLC 5941 W SILVER SADDLE WAY HERRIMAN UT 84096-1808 US		

REMARKS

This receipt was generated by the automated BLM Collections and Billing System and is a paper representation of a portion of the official electronic record contained therein.

402909 - 943
409300 - 329
425064 - 076

Message:

78 ROWS RETRIEVED

CBS Export Results Report

☐ Include Resolved Records

Record Status

- ○ Error Records (E/M/I)
- ○ Accepted Records (A/W)
- ○ "On Hold" Records (H)
- ◉ All Records (for s/n or receipt nr)
- ○ Exported, No Results From CBS
- ○ New (not yet exported)

Search Criteria

Enter export Date (mm/dd/yyyy): ALL
Serial Number match (optional):
Receipt Nr (optional): 3105664
Export Nr (exclusive):
LR2000 User (defaults to login): ALL

Query Reset User Guide

Printable Format (legal/landscape)

Responsible Area (Errors Only)

- ○ User (U,X)
- ○ Programmer (P,X)
- ◉ All (U,P,X)

	Resend?	Export Nr	A/D	Serial Nr	Mult	Code	$ Amount	Remarks	Receipt Nr	LR2000 User	#Msg	Resolved?	OK	Stat1	Area	CBS Msg 1	Stat2	Area	Msg 2	CBS 392 ID	392 $ Amt	Action Update Date	Resend	Resend Orig	Export Date
1	☐	4660148	A	AMC402909		782	155.00	2015;$155	3105664	PAULINEB	1	☐		A		ACCPT				2082449	12090.00	8/22/2014 9:08			8/22/2014
2	☐	4660149	A	AMC402910		782	155.00	2015;$155	3105664	PAULINEB	1	☐		A		ACCPT				2082449	12090.00	8/22/2014 9:08			8/22/2014
3	☐	4660150	A	AMC402911		782	155.00	2015;$155	3105664	PAULINEB	1	☐		A		ACCPT				2082449	12090.00	8/22/2014 9:08			8/22/2014
4	☐	4660151	A	AMC402912		782	155.00	2015;$155	3105664	PAULINEB	1	☐		A		ACCPT				2082449	12090.00	8/22/2014 9:08			8/22/2014
5	☐	4660152	A	AMC402913		782	155.00	2015;$155	3105664	PAULINEB	1	☐		A		ACCPT				2082449	12090.00	8/22/2014 9:08			8/22/2014
6	☐	4660153	A	AMC402914		782	155.00	2015;$155	3105664	PAULINEB	1	☐		A		ACCPT				2082449	12090.00	8/22/2014 9:08			8/22/2014
7	☐	4660154	A	AMC402915		782	155.00	2015;$155	3105664	PAULINEB	1	☐		A		ACCPT				2082449	12090.00	8/22/2014 9:08			8/22/2014
8	☐	4660155	A	AMC402916		782	155.00	2015;$155	3105664	PAULINEB	1	☐		A		ACCPT				2082449	12090.00	8/22/2014 9:08			8/22/2014
9	☐	4660156	A	AMC402917		782	155.00	2015;$155	3105664	PAULINEB	1	☐		A		ACCPT				2082449	12090.00	8/22/2014 9:08			8/22/2014
10	☐	4660157	A	AMC402918		782	155.00	2015;$155	3105664	PAULINEB	1	☐		A		ACCPT				2082449	12090.00	8/22/2014 9:08			8/22/2014
11	☐	4660158	A	AMC402919		782	155.00	2015;$155	3105664	PAULINEB	1	☐		A		ACCPT				2082449	12090.00	8/22/2014 9:08			8/22/2014
12	☐	4660159	A	AMC402920		782	155.00	2015;$155	3105664	PAULINEB	1	☐		A		ACCPT				2082449	12090.00	8/22/2014 9:08			8/22/2014
13	☐	4660160	A	AMC402921		782	155.00	2015;$155	3105664	PAULINEB	1	☐		A		ACCPT				2082449	12090.00	8/22/2014 9:08			8/22/2014
14	☐	4660161	A	AMC402922		782	155.00	2015;$155	3105664	PAULINEB	1	☐		A		ACCPT				2082449	12090.00	8/22/2014 9:08			8/22/2014
15	☐	4660162	A	AMC402923		782	155.00	2015;$155	3105664	PAULINEB	1	☐		A		ACCPT				2082449	12090.00	8/22/2014 9:08			8/22/2014
16	☐	4660163	A	AMC402924		782	155.00	2015;$155	3105664	PAULINEB	1	☐		A		ACCPT				2082449	12090.00	8/22/2014 9:08			8/22/2014
17	☐	4660164	A	AMC402925		782	155.00	2015;$155	3105664	PAULINEB	1	☐		A		ACCPT				2082449	12090.00	8/22/2014 9:08			8/22/2014
18	☐	4660165	A	AMC402926		782	155.00	2015;$155	3105664	PAULINEB	1	☐		A		ACCPT				2082449	12090.00	8/22/2014 9:08			8/22/2014
19	☐	4660166	A	AMC402927		782	155.00	2015;$155	3105664	PAULINEB	1	☐		A		ACCPT				2082449	12090.00	8/22/2014 9:08			8/22/2014
20	☐	4660167	A	AMC402928		782	155.00	2015;$155	3105664	PAULINEB	1	☐		A		ACCPT				2082449	12090.00	8/22/2014 9:08			8/22/2014

AMC 402909
AMC 409300

MAINTENANCE FEE PAYMENT

Claimant Name: M.D.G Resources
Address: 5941 Silver Saddle Way
City: Herriman State: UT Zip: 84096
Telephone: 801-446-3004
E-mail address: Markearthview@q.com
Signature: [signature]

BLM
Date
Stamp

RECEIVED
BLM AZ STATE OFFICE
2013 AUG 12 PM 2:
PHOENIX, ARIZONA

☐ Check here if this is a change of address.

LINE NO.	AMC NUMBER	CLAIM/SITE NAME	COUNTY RECORDER DATA (If available)	TWP	RNG	SEC
1						
2	See Attached page with					
3	Claim List and map					
4						
5	65 lode claims					
6						
7						
8						
9						
10						

List additional claims on Form MCF114.

No. of Claims: _____ x $140 = _____
Check No: _____ Init. _____
Receipt No.: _____
For BLM Use Only

Bureau of Land Management
Arizona State Office
www.blm.gov/az/

Form: MCF112
Revised July 2009

This form is available from the Arizona Department of Mines and Mineral Resources and may be reproduced.

AUG 12 2013

ENTERED INTO COMPUTER TS

M.D.G. Resources LLC
5941 Silver Saddle Way
Herriman Ut 84065

RECEIVED
BLM

LINE NO.	AMC NUMBER	CLAIM/SITE NAME	COUNTY RECORDER DATA)If avai	TWP	RNG	SEC
	402909	M.P.G. # 1		T8N	R1E	18
	402910	M.P.G. # 2		T8N	R1E	18
	402911	M.P.G # 3		T8N	R1E	18
	402912	M.P.G. # 4		T8N	R1E	18
	402913	M.P.G. # 5		T8N	R1E	18
	402914	MPG # 6		T8N	R1E	18
	402915	MPG # 7		T8N	R1E	18
	402916	MPG # 8		T8N	R1E	18
	402917	M.P.G. # 9		T8N	R1E	18
	402918	MPG # 10		T8N	R1E	18
	402919	MPG # 11		T8N	R1E	18
	402920	MPG # 12		T8N	R1E	18
	402921	MPG # 13		T8N	R1E	18
	402922	MPG # 14		T8N	R1W	13
	402923	MPG # 15		T8N	R1W	13
	402924	MPG # 16		T8N	R1W	13
	402925	MPG # 17		T8N	R1W	13
	402926	MPG # 18		T8N	R1W	12
	402927	MPG # 19		T8N	R1W	12
	402928	M.P.G # 20		T8N	R1W	12
	402929	MPG # 21		T8N	R1W	12
	402930	MPG # 22		T8N	R1W	12
	402931	MPG # 23		T8N	R1W	12
	402932	MPG # 24		T8N	R1W	12
	"	" "		T8N	R1E	7
	402933	MPG # 25		T8N	R1E	7
	"	" "		T8N	R1E	1
	"	" "		T8N	R1W	12
	402934	M.P.G # 26		T8N	R1W	7
	402935	MPG # 27		T8N	R1E	7
	"	" "		T8N	R1W	12
	402936	MPG # 28		T8N	R1E	7
	402937	MPG # 29		T8N	R1E	7
	"	" "		T8N	R1W	12

M.P.G. Resources LLC
5941 Silver Saddle Way
Herriman Utah 84065

RECEIVED
BLM AZ STATE OFFICE
2013 AUG -2 PM 3:
PHOENIX, ARIZONA

LINE NO.	AMC NUMBER	CLAIM/SITE NAME	COUNTY RECORDER DATA)If avai	TWP	RNG	SEC
	402938	MPG #30		T8N	R1E	7
	402939	MPG #31		T8N	R1E	18
	402940	M.PG #32		T8N	R1E	18
	402941	MPG #33		T8N	R1E	18
	402942	MPG #34		T8N	R1E	19
	"	" "		T8N	R1E	18
	402943	M.P.G. 35		T8N	R1E	18
	"	" "		T8N	R1E	19

M.A.G. Resources LLC
5941 Silver Saddle Way
Herriman Ut. 84532

RECEIVED
BLM AZ STATE OFFICE
2015 MAR 12 PM 2:10
PHOENIX, ARIZONA

LINE NO.	AMC NUMBER	CLAIM/SITE NAME	COUNTY RECORDER DATA)If avai	TWP	RNG	SEC
	409300	MAG #36		T8N	R1W	12
	409301	MAG #37		T8N	R1W	12
	409302	MAG #38		T8N	R1W	12
	409303	MAG #39		T8N	R1W	12
	409304	MAG #40		T8N	R1W	12
	409305	MAG #41		T8N	R1W	12
	409306	MAG #42		T8N	R1W	12
	409307	MAG #43		T8N	R1W	12
	409308	MAG #44		T8N	R1W R1E	12 7
	409309	MAG #45		T8N	R1W R1E	12 18 7
	409310	MAG #46		T8N	R1E	18
	〃	〃 〃		T8N	R1W	13
	409311	MAG #47		T8N	R1W	13
	〃	〃 〃		T8N	R1E	18
	409312	MAG #48		T8N	R1W	13
	〃	〃 〃		T8N	R1E	18
	409313	MAG #49		T8N	R1W	13
	〃	〃 〃		T8N	R1E	18
	409314	MAG #50		T8N	R1W	1
	409315	MAG #51		T8N	R1W	1
	409316	MAG #52		T8N	R1W	1
	409317	MAG #53		T8N	R1W	1
	〃	〃 〃		T8N	R1W	6
	409318	MAG #54		T8N	R1W	6
	409319	MAG #55		T8N	R1W	1
	〃	〃 〃		T8N	R1W	6
	409320	MAG #56		T8N	R1W	6
	409321	MAG #57		T8N	R1W	1
	〃	〃 〃		T8N	R1W	6
	409322	MAG #58		T8N	R1W	6
	409323	MAG #59		T8N	R1W	1
	〃	〃 〃		T8N	R1W	6
	409324	MAG #60		T8N	R1W	6
	〃	〃 〃		T8N	R1W	1

[redacted] [redacted]

RECEIVED
BLM AZ STATE OFFICE
2007 NOV 12 PM 2:50
PHOENIX, ARIZONA

M.D.G Resources LLC
5941 Silver Saddle Way
Herriman Ut 84065

LINE NO.	AMC NUMBER	CLAIM/SITE NAME	COUNTY RECORDER DATA)If avai	TWP	RNG	SEC
	409325	MPG #61		T8N	R1W	1
	"	" "		T8N	R1W	6
	409326	MPG #62		T8N	R1W	6
	409327	MPG #63		T8N	R1W	1
	"	" "		T8N	R1W	7
	409328	MPG #64		T8N	R1W	6
	"	" "		T8N	R1W	7
	409329	MPG #64		T8N	R1W	13

United States Department of the Interior
Bureau of Land Management
LANDS/RECREATION & PLANNING
ONE N CENTRAL AVE
PHOENIX, AZ 85004 -2203
Phone: 602-417-9200

Receipt

No: 2846690

Transaction #: 2932349
Date of Transaction: 08/05/2013

CUSTOMER:

MDG RESOURCES LLC
5941 SILVER SADDLE WAY
HERRIMAN,UT 84096-1808 US

LINE #	QTY	DESCRIPTION	REMARKS	UNIT PRICE	TOTAL
1	1.00	LOCATABLE MINERALS / MINING CLAIMS-NOT NEW-UNADJUD,ONE AUTH NO. ONLY / MINING CLAIM MONEY RECEIVED **CASES:** AMC402909/$9100.00	MAINT FEE PYMNT (65) 2014	- n/a -	9100.00
				TOTAL:	**$9,100.00**

PAYMENT INFORMATION

1	AMOUNT:	9100.00	POSTMARKED:	07/31/2013
	TYPE:	CHECK	RECEIVED:	08/02/2013
	CHECK NO:	1032		
	NAME:	MDG RESOURCES LLC 5941 SILVER SADDLE WAY HERRIMAN UT 84096-1808 US		

REMARKS

This receipt was generated by the automated BLM Collections and Billing System and is a paper representation of a portion of the official electronic record contained therein.

Chase Online

BUSINESS CLASSIC (...8838)

Check Number: 1032 **Post Date:** 08/06/2013 **Amount of Check:** $9,100.00



MDG RESOURCES LLC 10-07
5941 SILVER SADDLE WAY
HERRIMAN, UT 84096-1808

97-154/1240 194 1032

Date 7-31-2013

Pay to the Order of Bureau of Land mangement $9,100.00
nine thousand one hundred 9 100 Dollars

CHASE
JPMorgan Chase Bank, N.A.
www.Chase.com

for 65 Lode Claims Mark Gramlich

[redacted] [redacted]

Need help printing or saving this check?

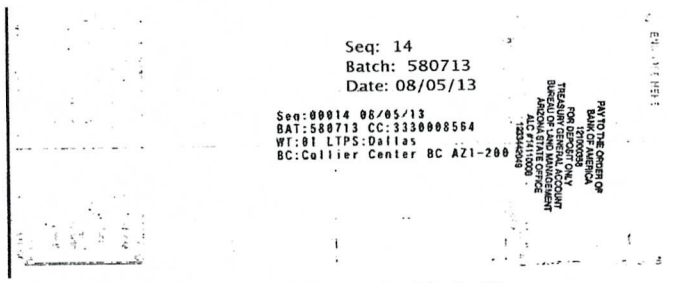

Seq: 14
Batch: 580713
Date: 08/05/13

Seq:00014 08/05/13
BAT:580713 CC:3330008564
WT:01 LTPS:Dallas
BC:Collier Center BC AZ1-200

PAY TO THE ORDER OF
BANK OF AMERICA
FOR DEPOSIT ONLY
TREASURY GENERAL ACCOUNT
BUREAU OF LAND MANAGEMENT
ARIZONA STATE OFFICE
ALC #14110008

RECEIVED
BLM ARIZONA STATE OFFICE
PHOENIX, ARIZONA

Need help printing or saving this check?

© 2013 JPMorgan Chase & Co.

To. Tony Smith.

Tony this is the full Claim list
1-65 MPG.
Thank you for letting me know
I didn't send the full list when I
Sent the payment ck# 1032. for
$9,100.00

Thank you
Mark Gramlich
801-209-6703

POOR

QUALITY

The following pages are scanned at the best possible quality setting. The original pages are of poor quality and this is the best possible reproduction.

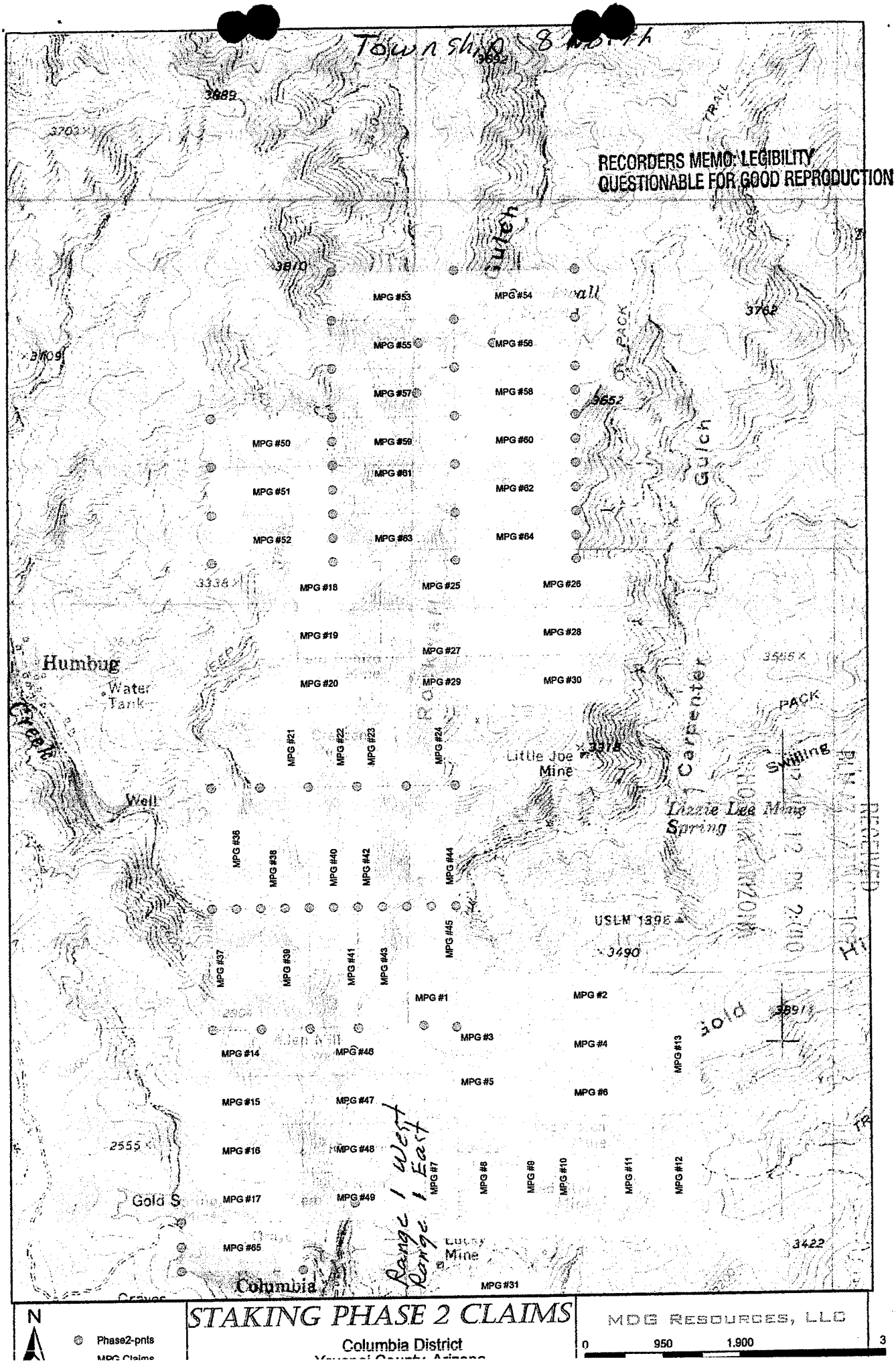
Township 8 North
RECORDERS MEMO: LEGIBILITY QUESTIONABLE FOR GOOD REPRODUCTION
MPG #53
MPG #54
MPG #55
MPG #56
MPG #57
MPG #58
MPG #50
MPG #59
MPG #60
MPG #61
MPG #51
MPG #62
MPG #52
MPG #63
MPG #64
MPG #18
MPG #25
MPG #26
MPG #19
MPG #28
MPG #27
MPG #20
MPG #29
MPG #30
MPG #21
MPG #22
MPG #23
MPG #24
MPG #36
MPG #38
MPG #40
MPG #42
MPG #44
MPG #45
MPG #37
MPG #39
MPG #41
MPG #43
MPG #1
MPG #2
MPG #3
MPG #4
MPG #13
MPG #14
MPG #46
MPG #5
MPG #6
MPG #15
MPG #47
MPG #16
MPG #48
MPG #7
MPG #8
MPG #9
MPG #10
MPG #11
MPG #12
MPG #17
MPG #49
MPG #65
MPG #31
Humbug
Water Tank
Creek
Well
Little Joe Mine
Lizzie Lee Mine Spring
Carpenter Gulch
Swilling
Gold
Gold S
Lucky Mine
Columbia
Range 1 West
Range 1 East
USLM 1396
3490
3762
3652
3422
2555
3889
3810
3338
3555
3318
3891
N
Phase2-pnts
MPG Claims
STAKING PHASE 2 CLAIMS
Columbia District
MDG RESOURCES, LLC
0
950
1,900
3

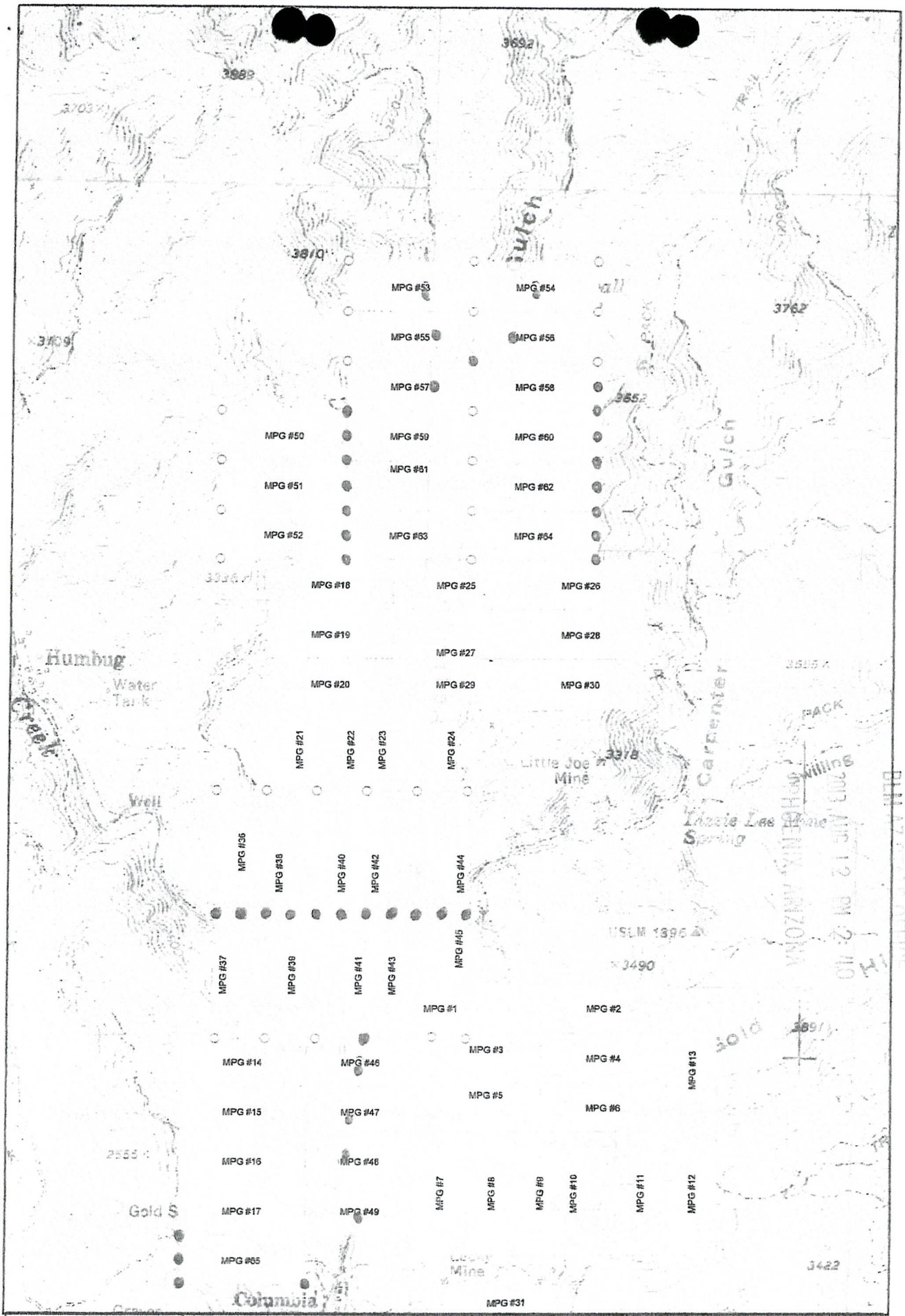

STAKING PHASE 2 CLAIMS

Columbia District
Yavapai County, Arizona

MDG Resources, LLC

RECEIVED
BLM AZ STATE OFFICE
2013 AUG 12 PM 2:40
PHOENIX, ARIZONA

AMC 402909

409300

MAINTENANCE FEE PAYMENT

Claimant Name: M.D.G. Resources
Address: 5941 Silver Saddle Way
City: Herriman State: UT Zip: 84096
Telephone: 801-446-3004
E-mail address: Markearthview@q.com
Signature: Mark Granlund

☐ Check here if this is a change of address.

BLM Date Stamp

RECEIVED
BLM AZ STATE OFFICE
2012 AUG 14 P 3:19
PHOENIX, ARIZONA

LINE NO.	AMC NUMBER	CLAIM/SITE NAME	COUNTY RECORDER DATA (If available)	TWP	RNG	SEC
1						
2	See Attached page with					
3	Claim List and map					
4						
5	65 lode Claims					
6	ENTERED INTO COMPUTER					
7						
8		AUG 16 2012 PB				
9						
10						

List additional claims on Form MCF114.

No. of Claims: 65 x $140 = 9100.00
Check No: 1085 Init. [illegible]
Receipt No.: 2630929
For BLM Use Only

Bureau of Land Management
Arizona State Office
www.blm.gov/az/

Form: MCF112
Revised July 2009

This form is available from the **Arizona Department of Mines and Mineral Resources** and may be reproduced.

M.D.G. Resources LLC
5941 Silver Saddle Way
Herriman Ut 84065

RECEIVED
BLM AZ STATE OFFICE
2012 AUG 14 P 3:19
PHOENIX, ARIZONA

LINE NO.	AMC NUMBER	CLAIM/SITE NAME	COUNTY RECORDER DATA)If avai	TWP	RNG	SEC
	402909	M.P.G. #1		T8N	R1E	18
	402910	M.P.G. #2		T8N	R1E	18
	402911	M.P.G #3		T8N	R1E	18
	402912	M.P.G. #4		T8N	R1E	18
	402913	M.P.G. #5		T8N	R1E	18
	402914	MPG #6		T8N	R1E	18
	402915	MPG #7		T8N	R1E	18
	402916	MPG #8		T8N	R1E	18
	402917	M.P.G. #9		T8N	R1E	18
	402918	MPG #10		T8N	R1E	18
	402919	MPG #11		T8N	R1E	18
	402920	MPG #12		T8N	R1E	18
	402921	MPG #13		T8N	R1W	13
	402922	MPG #14		T8N	R1W	13
	402923	MPG #15		T8N	R1W	13
	402924	MPG #16		T8N	R1W	13
	402925	MPG #17		T8N	R1W	12
	402926	MPG #18		T8N	R1W	12
	402927	MPG #19		T8N	R1W	12
	402928	M.P.G #20		T8N	R1W	12
	402929	MPG #21		T8N	R1W	12
	402930	MPG #22		T8N	R1W	12
	402931	MPG #23		T8N	R1W	12
	402932	MPG #24		T8N	R1E	7
	"	" "		T8N	R1E	7
	402933	MPG #25		T8N	R1E	1
	"	" "		T8N	R1W	12
	"	" "		T8N	R1W	7
	402934	M.P.G #26		T8N	R1E	7
	402935	MPG #27		T8N	R1W	12
	"	" "		T8N	R1E	7
	402936	MPG #28		T8N	R1E	7
	402937	MPG #29		T8N	R1W	12
	"	" "				

M.D.G. Resources LLC
5941 Silver Saddle Way
Herriman Utah 84065

RECEIVED
BLM AZ STATE OFFICE
2012 AUG 14 P 3 19
PHOENIX, ARIZONA

LINE NO.	AMC NUMBER	CLAIM/SITE NAME	COUNTY RECORDER DATA)If avai	TWP	RNG	SEC
	402938	MPG #30		T8N	R1E	7
	402939	MPG #31		T8N	R1E	18
	402940	M.PG #32		T8N	R1E	18
	402941	MPG #33		T8N	R1E	18
	402942	MPG #34		T8N	R1E	19
	"	" "		T8N	R1E	18
	402943	M.P.G. 35		T8N	R1E	18
	"	" "		T8N	R1E	19

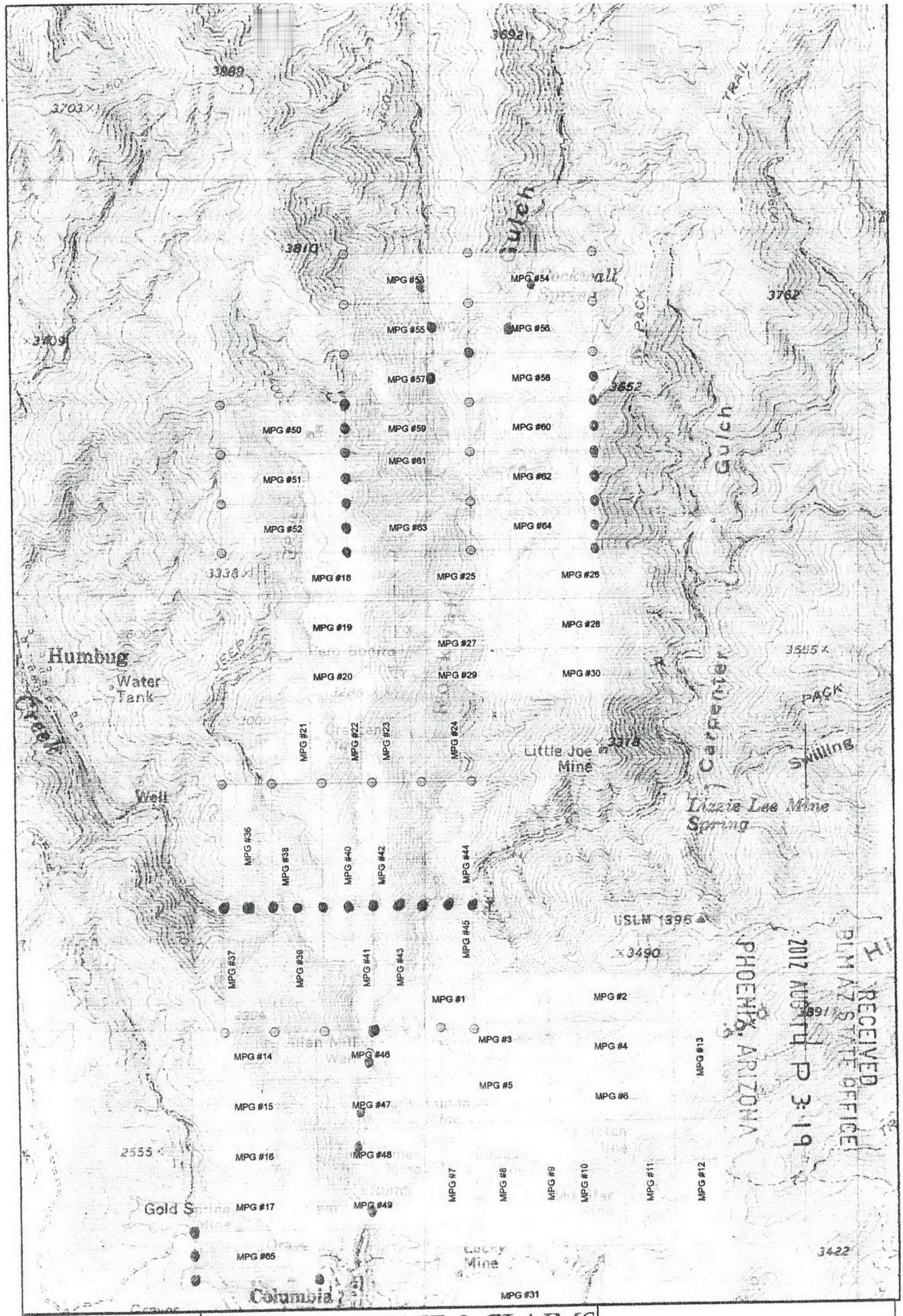

N

Phase2-pnts

MPG Claims

STAKING PHASE 2 CLAIMS

Columbia District
Yavapai County, Arizona

MOG RESOURCES, LLC

0 950 1,900 3

$19.00 Pa[illegible] of 10 12/14/2011 02:21:33 PM MFP
2011-0064752

United States Department of the Interior
Bureau of Land Management
LANDS/RECREATION & PLANNING
ONE N CENTRAL AVE
PHOENIX, AZ 85004 -2203
Phone: 602-417-9200

No: 2403415

Transaction #: 2478651
Date of Transaction: 08/12/2011

CUSTOMER:

MDG RESOURCES LLC
5941 SILVER SADDLE WAY
HERRIMAN,UT 84096-1808 US

LINE #	QTY	DESCRIPTION	REMARKS	UNIT PRICE	TOTAL
1	1.00	LOCATABLE MINERALS / MINING CLAIMS-NOT NEW-UNADJUD,ONE AUTH NO. ONLY / MINING CLAIM MONEY RECEIVED **CASES:** AMC409300/$9100.00	MAINT 2012/65	- n/a -	9100.00
				TOTAL:	**$9,100.00**

PAYMENT INFORMATION

1	AMOUNT:	9100.00	POSTMARKED:	08/10/2011
	TYPE:	CHECK	RECEIVED:	08/12/2011
	CHECK NO:	1010		
	NAME:	MDG RESOURCES LLC 5941 SILVER SADDLE WAY HERRIMAN UT 84096-1808 US		

REMARKS

This receipt was generated by the automated BLM Collections and Billing System and is a paper representation of a portion of the official electronic record contained therein.

RECEIVED
BLM AZ STATE OFFICE
2012 AUG 14 P 3:20
PHOENIX, ARIZONA

Mark Gramlich
MAG Resources LLC
5941 Silver Saddle way
Herriman UT 840

PLACE STICKER AT TOP OF ENVELOPE TO THE RIGHT OF THE RETURN ADDRESS. FOLD AT DOTTED LINE.

CERTIFIED MAIL™

7010 2780 0000 1698 2214

UNITED STATES POSTAL SERVICE

1000

85004

U.S. POSTAGE
PAID
RIVERTON, UT
84065
AUG 10 '12
AMOUNT

$4.25

00099033-16

Bureau of Land Mangement
Arizona State office
one North Central Avenue Suite 800
Phoenix Arizona 85004-4427

RECEIVED
BLM AZ STATE OFFICE
2012 AUG 14 P 2:52
PHOENIX, ARIZONA

Mass Add/Delete/Update Action Data

Starting Serial Number: 402909 Ending Serial Number: 402943

	Action Data:
Action Code:	682 Lookup
Action Remark:	2013
Action Date:	08/14/2012
Receipt Nr:	2630929

Add Delete Close

[AMC402909] - [Lode] - 682 - 2013;$140
[AMC402910] - [Lode] - 682 - 2013;$140
[AMC402911] - [Lode] - 682 - 2013;$140
[AMC402912] - [Lode] - 682 - 2013;$140
[AMC402913] - [Lode] - 682 - 2013;$140
[AMC402914] - [Lode] - 682 - 2013;$140
[AMC402915] - [Lode] - 682 - 2013;$140
[AMC402916] - [Lode] - 682 - 2013;$140
[AMC402917] - [Lode] - 682 - 2013;$140
[AMC402918] - [Lode] - 682 - 2013;$140
[AMC402919] - [Lode] - 682 - 2013;$140
[AMC402920] - [Lode] - 682 - 2013;$140
[AMC402921] - [Lode] - 682 - 2013;$140
[AMC402922] - [Lode] - 682 - 2013;$140
[AMC402923] - [Lode] - 682 - 2013;$140
[AMC402924] - [Lode] - 682 - 2013;$140
[AMC402925] - [Lode] - 682 - 2013;$140
[AMC402926] - [Lode] - 682 - 2013;$140
[AMC402927] - [Lode] - 682 - 2013;$140
[AMC402928] - [Lode] - 682 - 2013;$140
[AMC402929] - [Lode] - 682 - 2013;$140
[AMC402930] - [Lode] - 682 - 2013;$140
[AMC402931] - [Lode] - 682 - 2013;$140
[AMC402932] - [Lode] - 682 - 2013;$140
[AMC402933] - [Lode] - 682 - 2013;$140
[AMC402934] - [Lode] - 682 - 2013;$140
[AMC402935] - [Lode] - 682 - 2013;$140
[AMC402936] - [Lode] - 682 - 2013;$140
[AMC402937] - [Lode] - 682 - 2013;$140
[AMC402938] - [Lode] - 682 - 2013;$140
[AMC402939] - [Lode] - 682 - 2013;$140
[AMC402940] - [Lode] - 682 - 2013;$140
[AMC402941] - [Lode] - 682 - 2013;$140
[AMC402942] - [Lode] - 682 - 2013;$140
[AMC402943] - [Lode] - 682 - 2013;$140

==========

Total Amount Processed : $4900.00

Mass Add/Delete/Update Action Data

Starting Serial Number: 409300 Ending Serial Number: 409329

	Action Data:
Action Code:	682 Lookup
Action Remark:	2013
Action Date:	08/14/2012
Receipt Nr:	2630929

Add Delete Close

[AMC409300] - [Lode] - 682 - 2013;$140
[AMC409301] - [Lode] - 682 - 2013;$140
[AMC409302] - [Lode] - 682 - 2013;$140
[AMC409303] - [Lode] - 682 - 2013;$140
[AMC409304] - [Lode] - 682 - 2013;$140
[AMC409305] - [Lode] - 682 - 2013;$140
[AMC409306] - [Lode] - 682 - 2013;$140
[AMC409307] - [Lode] - 682 - 2013;$140
[AMC409308] - [Lode] - 682 - 2013;$140
[AMC409309] - [Lode] - 682 - 2013;$140
[AMC409310] - [Lode] - 682 - 2013;$140
[AMC409311] - [Lode] - 682 - 2013;$140
[AMC409312] - [Lode] - 682 - 2013;$140
[AMC409313] - [Lode] - 682 - 2013;$140
[AMC409314] - [Lode] - 682 - 2013;$140
[AMC409315] - [Lode] - 682 - 2013;$140
[AMC409316] - [Lode] - 682 - 2013;$140
[AMC409317] - [Lode] - 682 - 2013;$140
[AMC409318] - [Lode] - 682 - 2013;$140
[AMC409319] - [Lode] - 682 - 2013;$140
[AMC409320] - [Lode] - 682 - 2013;$140
[AMC409321] - [Lode] - 682 - 2013;$140
[AMC409322] - [Lode] - 682 - 2013;$140
[AMC409323] - [Lode] - 682 - 2013;$140
[AMC409324] - [Lode] - 682 - 2013;$140
[AMC409325] - [Lode] - 682 - 2013;$140
[AMC409326] - [Lode] - 682 - 2013;$140
[AMC409327] - [Lode] - 682 - 2013;$140
[AMC409328] - [Lode] - 682 - 2013;$140
[AMC409329] - [Lode] - 682 - 2013;$140
==========
Total Amount Processed : $4200.00

	Update Action Data:
Action Code:	Lookup
Action Remark:	
Action Date:	
Receipt Nr:	

Update

United States Department of the Interior
Bureau of Land Management
LANDS/RECREATION & PLANNING
ONE N CENTRAL AVE
PHOENIX, AZ 85004 -2203
Phone: 602-417-9200

Receipt

No: 2630929

Transaction #: 2711429
Date of Transaction: 08/15/2012

ENTERED INTO COMPUTER
AUG 16 2012 JB

CUSTOMER:

MDG RESOURCES LLC
5941 SILVER SADDLE WAY
HERRIMAN,UT 84096-1808 US

LINE #	QTY	DESCRIPTION	REMARKS	UNIT PRICE	TOTAL
1	1.00	LOCATABLE MINERALS / MINING CLAIMS-NOT NEW-UNADJUD,ONE AUTH NO. ONLY / MINING CLAIM MONEY RECEIVED **CASES:** AMC402909/$9100.00	MAINT FEE PYMNT (65) 2013	- n/a -	9100.00
				TOTAL:	**$9,100.00**

PAYMENT INFORMATION

1	AMOUNT:	9100.00	POSTMARKED:	08/10/2012
	TYPE:	CHECK	RECEIVED:	08/15/2012
	CHECK NO:	1085		
	NAME:	MDG RESOURCES LLC 5941 SILVER SADDLE WAY HERRIMAN UT 84096-1808 US		

REMARKS

This receipt was generated by the automated BLM Collections and Billing System and is a paper representation of a portion of the official electronic record contained therein.

Lead Number

AMC 402909 402909 - 402943

AMC 409300 409300 - 409329

		$15.00, AMC409315/$15.00, AMC409316/$15.00, AMC409317/ $15.00, AMC409318/$15.00, AMC409319/$15.00, AMC409320/ $15.00, AMC409321/$15.00, AMC409322/$15.00, AMC409323/ $15.00, AMC409324/$15.00, AMC409325/$15.00, AMC409326/ $15.00, AMC409327/$15.00, AMC409328/$15.00, AMC409329/ $15.00			
				TOTAL:	**$5,670.00**

PAYMENT INFORMATION				
1	AMOUNT:	5670.00	POSTMARKED:	06/30/2011
	TYPE:	CHECK	RECEIVED:	07/06/2011
	CHECK NO:	1009		
	NAME:	MDG RESOURCES LLC 5941 SILVER SADDLE WAY HERRIMAN UT 84096-1808 US		

REMARKS
PLEASE DO NOT STAPLE YOUR LOCATION NOTICES - THANK YOU

This receipt was generated by the automated BLM Collections and Billing System and is a paper representation of a portion of the official electronic record contained therein.

409300 - 409329

RECEIVED
BLM AZ STATE OFFICE
2011 AUG 12 A 7:39
PHOENIX, ARIZONA

RECEIVED
BLM AZ STATE OFFICE
2012 AUG 14 P 3:19
PHOENIX, ARIZONA

Ana Wayman-Trujillo
OFFICIAL RECORDS OF APAI COUNTY
MDG RESOURCES LLC -0064752

B: 4850 P: 669 12/14/2011 02:21:33 PM MFP
$19.00 Page: 1 of 10 2011-0064752

Mark Gramlich
M.D.G. Resources L.L.C,
5941 Silver Saddle way
Herriman Utah 84096

RECEIVED
BLM AZ STATE OFFICE
2012 AUG 14 P 3:19
PHOENIX, ARIZONA

$10
$5
$1
$19

MAINTENANCE FEE PAYMENT

Claimant Name: Mark Gramlich MDG Resources LLC *
Address: 5941 Silver Saddle Way
City: Herriman State: Ut Zip: 84065
Telephone: [redacted]
E-mail address: [redacted]
Signature: Mark Gramlich

☒ Check here if this is a change of address.

BLM Date Stamp

RECEIVED
BLM AZ STATE OFFICE
2011 AUG 12 A 7:38
PHOENIX, ARIZONA

LINE NO.	AMC NUMBER	CLAIM/SITE NAME	COUNTY RECORDER DATA (If available)	TWP	RNG	SEC
1	See	Attached for	list.			
2						
3						
4						
5						
6						
7						
8						
9						
10						

List additional claims on Form MCF114.

No. of Claims: 65 x $140 = 9,100
Check No: 1010 Init. AMC
Receipt No.: 2403415
For BLM Use Only

Bureau of Land Management
Arizona State Office
www.blm.gov/az/

Form: MCF112
Revised July 2009

and may be reproduced

United States Department of the Interior
Bureau of Land Management
LANDS/RECREATION & PLANNING
ONE N CENTRAL AVE
PHOENIX, AZ 85004 -2203
Phone: 602-417-9200

Receipt

No: 2403415

Transaction #: 2478651
Date of Transaction: 08/12/2011

CUSTOMER:

MDG RESOURCES LLC
5941 SILVER SADDLE WAY
HERRIMAN,UT 84096-1808 US

LINE #	QTY	DESCRIPTION	REMARKS	UNIT PRICE	TOTAL
1	1.00	LOCATABLE MINERALS / MINING CLAIMS-NOT NEW-UNADJUD,ONE AUTH NO. ONLY / MINING CLAIM MONEY RECEIVED **CASES:** AMC409300/$9100.00	MAINT 2012/65	- n/a -	9100.00
				TOTAL:	**$9,100.00**

PAYMENT INFORMATION

1	AMOUNT:	9100.00	POSTMARKED:	08/10/2011
	TYPE:	CHECK	RECEIVED:	08/12/2011
	CHECK NO:	1010		
	NAME:	MDG RESOURCES LLC 5941 SILVER SADDLE WAY HERRIMAN UT 84096-1808 US		

REMARKS

This receipt was generated by the automated BLM Collections and Billing System and is a paper representation of a portion of the official electronic record contained therein.

402909 - 402943

RECEIVED
BLM AZ STATE OFFICE
2012 AUG 14 P 3:19
PHOENIX, ARIZONA

United States Department of the Interior
Bureau of Land Management
LANDS/RECREATION & PLANNING
ONE N CENTRAL AVE
PHOENIX, AZ 85004 -2203
Phone:

Receipt

No: 2242194

Transaction #: 2313074
Date of Transaction: 11/05/2010

CUSTOMER:

GAVIN HARRISON
1101 LANCE AVE
MOAB,UT 84532-3119 US

RECEIVED
BLM AZ STATE OFFICE
2011 AUG 12 A 7:39
PHOENIX, ARIZONA

LINE #	QTY	DESCRIPTION	REMARKS	UNIT PRICE	TOTAL
1	35.00	LOCATABLE MINERALS / MINING CLAIMS-NEW,UNADJUD, ONE OR MORE AUTH NOS / NEW MINING CLAIM PROCESSING FEE $15 **CASES:** AMC402909/$15.00, AMC402910/$15.00, AMC402911/$15.00, AMC402912/$15.00, AMC402913/$15.00, AMC402914/$15.00, AMC402915/$15.00, AMC402916/$15.00, AMC402917/$15.00, AMC402918/$15.00, AMC402919/$15.00, AMC402920/$15.00, AMC402921/$15.00, AMC402922/$15.00, AMC402923/$15.00, AMC402924/$15.00, AMC402925/$15.00, AMC402926/$15.00, AMC402927/$15.00, AMC402928/$15.00, AMC402929/$15.00, AMC402930/$15.00, AMC402931/$15.00, AMC402932/$15.00, AMC402933/$15.00, AMC402934/$15.00, AMC402935/$15.00, AMC402936/$15.00, AMC402937/$15.00, AMC402938/$15.00, AMC402939/$15.00, AMC402940/$15.00, AMC402941/$15.00, AMC402942/$15.00, AMC402943/$15.00		- n/a -	525.00
2	35.00	LOCATABLE MINERALS / MINING CLAIMS-NEW,UNADJUD, ONE OR MORE AUTH NOS / NEW MINING CLAIM LOCATION FEE $34 **CASES:** AMC402909/$34.00, AMC402910/$34.00, AMC402911/$34.00, AMC402912/$34.00, AMC402913/$34.00, AMC402914/$34.00, AMC402915/$34.00, AMC402916/$34.00, AMC402917/$34.00, AMC402918/$34.00, AMC402919/$34.00, AMC402920/$34.00, AMC402921/$34.00, AMC402922/$34.00, AMC402923/$34.00, AMC402924/$34.00, AMC402925/$34.00, AMC402926/$34.00, AMC402927/$34.00, AMC402928/$34.00, AMC402929/$34.00, AMC402930/$34.00, AMC402931/$34.00, AMC402932/$34.00, AMC402933/$34.00, AMC402934/$34.00, AMC402935/$34.00, AMC402936/$34.00, AMC402937/$34.00, AMC402938/		- n/a -	1190.00

PHOENIX, ARIZONA
2012 AUG 14 P 3:19
RECEIVED
BLM AZ STATE OFFICE

		$34.00, AMC402939/$34.00, AMC402940/$34.00, AMC402941/$34.00, AMC402942/$34.00, AMC402943/ $34.00			
3	35.00	LOCATABLE MINERALS / MINING CLAIMS-NEW,UNADJUD, ONE OR MORE AUTH NOS / NEW MINING CLAIM MAINT FEE $140 **CASES:** AMC402909/$140.00, AMC402910/$140.00, AMC402911/$140.00, AMC402912/$140.00, AMC402913/ $140.00, AMC402914/$140.00, AMC402915/$140.00, AMC402916/$140.00, AMC402917/$140.00, AMC402918/ $140.00, AMC402919/$140.00, AMC402920/$140.00, AMC402921/$140.00, AMC402922/$140.00, AMC402923/ $140.00, AMC402924/$140.00, AMC402925/$140.00, AMC402926/$140.00, AMC402927/$140.00, AMC402928/ $140.00, AMC402929/$140.00, AMC402930/$140.00, AMC402931/$140.00, AMC402932/$140.00, AMC402933/ $140.00, AMC402934/$140.00, AMC402935/$140.00, AMC402936/$140.00, AMC402937/$140.00, AMC402938/ $140.00, AMC402939/$140.00, AMC402940/$140.00, AMC402941/$140.00, AMC402942/$140.00, AMC402943/ $140.00	PHOENIX, ARIZONA	- n/a -	4900.00
				TOTAL:	**$6,615.00**

RECEIVED
BLM AZ STATE OFFICE
2010 AUG 11 P 3:19

PAYMENT INFORMATION				
1	AMOUNT:	4158.00	POSTMARKED:	11/02/2010
	TYPE:	CHECK	RECEIVED:	11/05/2010
	CHECK NO:	15215		
	NAME:	HARRISON, GAVIN 1101 LANCE AVE MOAB UT 84532-3119 US		
2	AMOUNT:	2457.00	POSTMARKED:	11/02/2010
	TYPE:	CHECK	RECEIVED:	11/05/2010
	CHECK NO:	15377		
	NAME:	HARRISON, GAVIN 1101 LANCE AVE MOAB UT 84532-3119 US		

REMARKS

RECEIVED
BLM AZ STATE OFFICE
2010 AUG 11 A 7:39
PHOENIX, ARIZONA

This receipt was generated by the automated BLM Collections and Billing System and is a paper representation of a portion of the official electronic record contained therein.

United States Department of the Interior
Bureau of Land Management
LANDS/RECREATION & PLANNING
ONE N CENTRAL AVE
PHOENIX, AZ 85004 -2203
Phone: 602-417-9200

Receipt No: 2377206

RECEIVED BLM AZ STATE OFFICE
2011 AUG 4 P 3:19
PHOENIX, ARIZONA

RECEIVED BLM AZ STATE OFFICE
2011 AUG 2 A 7:30
PHOENIX, ARIZONA

Transaction #: 2452105
Date of Transaction: 07/07/2011

CUSTOMER:

MDG RESOURCES LLC
5941 SILVER SADDLE WAY
HERRIMAN,UT 84096-1808 US

LINE #	QTY	DESCRIPTION	REMARKS	UNIT PRICE	TOTAL
1	30.00	LOCATABLE MINERALS / MINING CLAIMS-NEW,UNADJUD, ONE OR MORE AUTH NOS / NEW MINING CLAIM LOCATION FEE $34 **CASES:** AMC409300/$34.00, AMC409301/$34.00, AMC409302/ $34.00, AMC409303/$34.00, AMC409304/$34.00, AMC409305/ $34.00, AMC409306/$34.00, AMC409307/$34.00, AMC409308/ $34.00, AMC409309/$34.00, AMC409310/$34.00, AMC409311/ $34.00, AMC409312/$34.00, AMC409313/$34.00, AMC409314/ $34.00, AMC409315/$34.00, AMC409316/$34.00, AMC409317/ $34.00, AMC409318/$34.00, AMC409319/$34.00, AMC409320/ $34.00, AMC409321/$34.00, AMC409322/$34.00, AMC409323/ $34.00, AMC409324/$34.00, AMC409325/$34.00, AMC409326/ $34.00, AMC409327/$34.00, AMC409328/$34.00, AMC409329/ $34.00		- n/a -	1020.00
2	30.00	LOCATABLE MINERALS / MINING CLAIMS-NEW,UNADJUD, ONE OR MORE AUTH NOS / NEW MINING CLAIM MAINT FEE $140 **CASES:** AMC409300/$140.00, AMC409301/$140.00, AMC409302/ $140.00, AMC409303/$140.00, AMC409304/$140.00, AMC409305/ $140.00, AMC409306/$140.00, AMC409307/$140.00, AMC409308/ $140.00, AMC409309/$140.00, AMC409310/$140.00, AMC409311/ $140.00, AMC409312/$140.00, AMC409313/$140.00, AMC409314/ $140.00, AMC409315/$140.00, AMC409316/$140.00, AMC409317/ $140.00, AMC409318/$140.00, AMC409319/$140.00, AMC409320/ $140.00, AMC409321/$140.00, AMC409322/$140.00, AMC409323/ $140.00, AMC409324/$140.00, AMC409325/$140.00, AMC409326/ $140.00, AMC409327/$140.00, AMC409328/$140.00, AMC409329/ $140.00		- n/a -	4200.00
3	30.00	LOCATABLE MINERALS / MINING CLAIMS-NEW,UNADJUD, ONE OR MORE AUTH NOS / NEW MINING CLAIM PROCESSING FEE $15 CASES: AMC409300/$15.00, AMC409301/$15.00, AMC409302/ $15.00, AMC409303/$15.00, AMC409304/$15.00, AMC409305/		- n/a -	450.00

Amc409300

402909

MAINTENANCE FEE PAYMENT

Claimant Name: Mark Gramlich MDG Resources LLC

Address: 5941 Silver Saddle Way

City: Herriman State: Ut Zip: 84065

Telephone: 801-209-6703

E-mail address: markgartly@q.com

Signature: Mark Gramlich

☒ Check here if this is a change of address.

BLM Date Stamp

RECEIVED
BLM AZ STATE OFFICE
2011 AUG 12 A 7:38
PHOENIX, ARIZONA

LINE NO.	AMC NUMBER	CLAIM/SITE NAME	COUNTY RECORDER DATA (If available)	TWP	RNG	SEC
1	See	Attached for	list.			
2						
3						
4						
5						
6						
7						
8		ENTERED INTO COMPUTER				
9		AUG 22 2011 PB				
10						

List additional claims on Form MCF114.

No. of Claims: 65 x $140 = 9,100

Check No: 1010 Init. MC

Receipt No.: 2403415

For BLM Use Only

Bureau of Land Management
Arizona State Office
www.blm.gov/az/

Form: MCF112
Revised July 2009

This form is available from the **Arizona Department of Mines and Mineral Resources** and may be reproduced.

United States Department of the Interior
Bureau of Land Management
LANDS/RECREATION & PLANNING
ONE N CENTRAL AVE
PHOENIX, AZ 85004 -2203
Phone: 602-417-9200

Receipt

No: 2377206

Transaction #: 2452105
Date of Transaction: 07/07/2011

CUSTOMER:

MDG RESOURCES LLC
5941 SILVER SADDLE WAY
HERRIMAN,UT 84096-1808 US

RECEIVED
BLM AZ STATE OFFICE
2011 AUG 12 A 7:13
PHOENIX, ARIZONA

LINE #	QTY	DESCRIPTION	REMARKS	UNIT PRICE	TOTAL
1	30.00	LOCATABLE MINERALS / MINING CLAIMS-NEW,UNADJUD, ONE OR MORE AUTH NOS / NEW MINING CLAIM LOCATION FEE $34 **CASES:** AMC409300/$34.00, AMC409301/$34.00, AMC409302/ $34.00, AMC409303/$34.00, AMC409304/$34.00, AMC409305/ $34.00, AMC409306/$34.00, AMC409307/$34.00, AMC409308/ $34.00, AMC409309/$34.00, AMC409310/$34.00, AMC409311/ $34.00, AMC409312/$34.00, AMC409313/$34.00, AMC409314/ $34.00, AMC409315/$34.00, AMC409316/$34.00, AMC409317/ $34.00, AMC409318/$34.00, AMC409319/$34.00, AMC409320/ $34.00, AMC409321/$34.00, AMC409322/$34.00, AMC409323/ $34.00, AMC409324/$34.00, AMC409325/$34.00, AMC409326/ $34.00, AMC409327/$34.00, AMC409328/$34.00, AMC409329/ $34.00		- n/a -	1020.00
2	30.00	LOCATABLE MINERALS / MINING CLAIMS-NEW,UNADJUD, ONE OR MORE AUTH NOS / NEW MINING CLAIM MAINT FEE $140 **CASES:** AMC409300/$140.00, AMC409301/$140.00, AMC409302/ $140.00, AMC409303/$140.00, AMC409304/$140.00, AMC409305/ $140.00, AMC409306/$140.00, AMC409307/$140.00, AMC409308/ $140.00, AMC409309/$140.00, AMC409310/$140.00, AMC409311/ $140.00, AMC409312/$140.00, AMC409313/$140.00, AMC409314/ $140.00, AMC409315/$140.00, AMC409316/$140.00, AMC409317/ $140.00, AMC409318/$140.00, AMC409319/$140.00, AMC409320/ $140.00, AMC409321/$140.00, AMC409322/$140.00, AMC409323/ $140.00, AMC409324/$140.00, AMC409325/$140.00, AMC409326/ $140.00, AMC409327/$140.00, AMC409328/$140.00, AMC409329/ $140.00		- n/a -	4200.00
3	30.00	LOCATABLE MINERALS / MINING CLAIMS-NEW,UNADJUD, ONE OR MORE AUTH NOS / NEW MINING CLAIM PROCESSING FEE $15 **CASES:** AMC409300/$15.00, AMC409301/$15.00, AMC409302/ $15.00, AMC409303/$15.00, AMC409304/$15.00, AMC409305/ $15.00, AMC409306/$15.00, AMC409307/$15.00, AMC409308/ $15.00, AMC409309/$15.00, AMC409310/$15.00, AMC409311/ $15.00, AMC409312/$15.00, AMC409313/$15.00, AMC409314/		- n/a -	450.00

		$15.00, AMC409315/$1[redacted], AMC409316/$15.00, AMC409317 $15.00, AMC409318/$1[redacted], AMC409319/$15.00, AMC409320 $15.00, AMC409321/$15.00, AMC409322/$15.00, AMC409323/ $15.00, AMC409324/$15.00, AMC409325/$15.00, AMC409326/ $15.00, AMC409327/$15.00, AMC409328/$15.00, AMC409329/ $15.00			
				TOTAL:	**$5,670.00**

PAYMENT INFORMATION				
1	AMOUNT:	5670.00	POSTMARKED:	06/30/2011
	TYPE:	CHECK	RECEIVED:	07/06/2011
	CHECK NO:	1009		
	NAME:	MDG RESOURCES LLC 5941 SILVER SADDLE WAY HERRIMAN UT 84096-1808 US		

REMARKS
PLEASE DO NOT STAPLE YOUR LOCATION NOTICES - THANK YOU

This receipt was generated by the automated BLM Collections and Billing System and is a paper representation of a portion of the official electronic record contained therein.

RECEIVED
BLM AZ STATE OFFICE
2011 AUG 12 A 7:39
PHOENIX, ARIZONA

United States Department of the Interior
Bureau of Land Management
LANDS/RECREATION & PLANNING
ONE N CENTRAL AVE
PHOENIX, AZ 85004 -2203
Phone:

Receipt

No: 2242194

Transaction #: 2313074
Date of Transaction: 11/05/2010

CUSTOMER:

GAVIN HARRISON
1101 LANCE AVE
MOAB,UT 84532-3119 US

RECEIVED
BLM AZ STATE OFFICE
2011 AUG 12 A 7 39
PHOENIX, ARIZONA

LINE #	QTY	DESCRIPTION	REMARKS	UNIT PRICE	TOTAL
1	35.00	LOCATABLE MINERALS / MINING CLAIMS-NEW,UNADJUD, ONE OR MORE AUTH NOS / NEW MINING CLAIM PROCESSING FEE $15 **CASES:** AMC402909/$15.00, AMC402910/$15.00, AMC402911/$15.00, AMC402912/$15.00, AMC402913/$15.00, AMC402914/$15.00, AMC402915/$15.00, AMC402916/$15.00, AMC402917/$15.00, AMC402918/$15.00, AMC402919/$15.00, AMC402920/$15.00, AMC402921/$15.00, AMC402922/$15.00, AMC402923/$15.00, AMC402924/$15.00, AMC402925/$15.00, AMC402926/$15.00, AMC402927/$15.00, AMC402928/$15.00, AMC402929/$15.00, AMC402930/$15.00, AMC402931/$15.00, AMC402932/$15.00, AMC402933/$15.00, AMC402934/$15.00, AMC402935/$15.00, AMC402936/$15.00, AMC402937/$15.00, AMC402938/$15.00, AMC402939/$15.00, AMC402940/$15.00, AMC402941/$15.00, AMC402942/$15.00, AMC402943/$15.00		- n/a -	525.00
2	35.00	LOCATABLE MINERALS / MINING CLAIMS-NEW,UNADJUD, ONE OR MORE AUTH NOS / NEW MINING CLAIM LOCATION FEE $34 **CASES:** AMC402909/$34.00, AMC402910/$34.00, AMC402911/$34.00, AMC402912/$34.00, AMC402913/$34.00, AMC402914/$34.00, AMC402915/$34.00, AMC402916/$34.00, AMC402917/$34.00, AMC402918/$34.00, AMC402919/$34.00, AMC402920/$34.00, AMC402921/$34.00, AMC402922/$34.00, AMC402923/$34.00, AMC402924/$34.00, AMC402925/$34.00, AMC402926/$34.00, AMC402927/$34.00, AMC402928/$34.00, AMC402929/$34.00, AMC402930/$34.00, AMC402931/$34.00, AMC402932/$34.00, AMC402933/$34.00, AMC402934/$34.00, AMC402935/$34.00, AMC402936/$34.00, AMC402937/$34.00, AMC402938/		- n/a -	1190.00

		$34.00, AMC402939/$34.00, AMC402940/$34.00, AMC402941/$34.00, AMC402942/$34.00, AMC402943/$34.00			
3	35.00	LOCATABLE MINERALS / MINING CLAIMS-NEW,UNADJUD, ONE OR MORE AUTH NOS / NEW MINING CLAIM MAINT FEE $140 **CASES:** AMC402909/$140.00, AMC402910/$140.00, AMC402911/$140.00, AMC402912/$140.00, AMC402913/$140.00, AMC402914/$140.00, AMC402915/$140.00, AMC402916/$140.00, AMC402917/$140.00, AMC402918/$140.00, AMC402919/$140.00, AMC402920/$140.00, AMC402921/$140.00, AMC402922/$140.00, AMC402923/$140.00, AMC402924/$140.00, AMC402925/$140.00, AMC402926/$140.00, AMC402927/$140.00, AMC402928/$140.00, AMC402929/$140.00, AMC402930/$140.00, AMC402931/$140.00, AMC402932/$140.00, AMC402933/$140.00, AMC402934/$140.00, AMC402935/$140.00, AMC402936/$140.00, AMC402937/$140.00, AMC402938/$140.00, AMC402939/$140.00, AMC402940/$140.00, AMC402941/$140.00, AMC402942/$140.00, AMC402943/$140.00		- n/a -	4900.00
				TOTAL:	**$6,615.00**

PAYMENT INFORMATION				
1	AMOUNT:	4158.00	POSTMARKED:	11/02/2010
	TYPE:	CHECK	RECEIVED:	11/05/2010
	CHECK NO:	15215		
	NAME:	HARRISON, GAVIN 1101 LANCE AVE MOAB UT 84532-3119 US		
2	AMOUNT:	2457.00	POSTMARKED:	11/02/2010
	TYPE:	CHECK	RECEIVED:	11/05/2010
	CHECK NO:	15377		
	NAME:	HARRISON, GAVIN 1101 LANCE AVE MOAB UT 84532-3119 US		

REMARKS

This receipt was generated by the automated BLM Collections and Billing System and is a paper representation of a portion of the official electronic record contained therein.

RECEIVED
BLM AZ STATE OFFICE
2010 AUG 12 A 7:39
PHOENIX, ARIZONA

Hand Delivered!

RECEIVED
BLM AZ STATE OFFICE
2011 AUG 11 P 2:30
PHOENIX, ARIZONA

United States Department of the Interior
Bureau of Land Management
LANDS/RECREATION & PLANNING
ONE N CENTRAL AVE
PHOENIX, AZ 85004 -2203
Phone: 602-417-9200

Receipt

No: 2403415

Transaction #: 2478651
Date of Transaction: 08/12/2011

ENTERED INTO COMPUTER
AUG 22 2011 BB

CUSTOMER:

MDG RESOURCES LLC
5941 SILVER SADDLE WAY
HERRIMAN,UT 84096-1808 US

VERIFIED
AUG 23 2011 BB

LINE #	QTY	DESCRIPTION	REMARKS	UNIT PRICE	TOTAL
1	1.00	LOCATABLE MINERALS / MINING CLAIMS-NOT NEW-UNADJUD,ONE AUTH NO. ONLY / MINING CLAIM MONEY RECEIVED **CASES:** AMC409300/$9100.00	MAINT 2012/65	- n/a -	9100.00
				TOTAL:	**$9,100.00**

PAYMENT INFORMATION				
1	AMOUNT:	9100.00	POSTMARKED:	08/10/2011
	TYPE:	CHECK	RECEIVED:	08/12/2011
	CHECK NO:	1010		
	NAME:	MDG RESOURCES LLC 5941 SILVER SADDLE WAY HERRIMAN UT 84096-1808 US		

REMARKS

This receipt was generated by the automated BLM Collections and Billing System and is a paper representation of a portion of the official electronic record contained therein.

Lead #
409300
402909

409300 - 329 = 30
402909 - 943 = 35
65 total

Message:

65 ROWS RETRIEVED

CBS Export Results Report

☐ Include Resolved Records

Record Status

- ○ Error Records (E/M/I)
- ○ Accepted Records (A/W)
- ○ "On Hold" Records (H)
- ◉ All Records (for s/n or receipt nr)
- ○ Exported, No Results From CBS
- ○ New (not yet exported)

Search Criteria

Enter export Date (mm/dd/yyyy): ALL
Serial Number match (optional):
Receipt Nr (optional): 2403415
Export Nr (exclusive):
LR2000 User (defaults to login): ALL

Query Reset

Responsible Area (Errors Only)

- ○ User (U,X)
- ○ Programmer (P,X)
- ◉ All (U,P,X)

User Guide

	Resend?	Export Nr	A/D	Serial Nr	Mult	Code	$ Amount	Remarks	Receipt Nr	LR2000 User	#Msg	Resolved?	OK	Stat1	Area	CBS Msg 1	Stat2	Area	Msg 2	CBS 392 ID	392 $ Amt	Action Update Date	Resend	Resend Orig	Export
1	☐	3241052	A	AMC409300		682	140.00	2012	2403415	PAULINEB	1	☐		A		ACCPT				1663276	9100.00	8/22/2011 1551			8/22/20
2	☐	3241053	A	AMC409301		682	140.00	2012	2403415	PAULINEB	1	☐		A		ACCPT				1663276	9100.00	8/22/2011 1551			8/22/2011
3	☐	3241054	A	AMC409302		682	140.00	2012	2403415	PAULINEB	1	☐		A		ACCPT				1663276	9100.00	8/22/2011 1551			8/22/2011
4	☐	3241055	A	AMC409303		682	140.00	2012	2403415	PAULINEB	1	☐		A		ACCPT				1663276	9100.00	8/22/2011 1551			8/22/2011
5	☐	3241056	A	AMC409304		682	140.00	2012	2403415	PAULINEB	1	☐		A		ACCPT				1663276	9100.00	8/22/2011 1551			8/22/2011
6	☐	3241057	A	AMC409305		682	140.00	2012	2403415	PAULINEB	1	☐		A		ACCPT				1663276	9100.00	8/22/2011 1551			8/22/2011
7	☐	3241058	A	AMC409306		682	140.00	2012	2403415	PAULINEB	1	☐		A		ACCPT				1663276	9100.00	8/22/2011 1551			8/22/2011
8	☐	3241059	A	AMC409307		682	140.00	2012	2403415	PAULINEB	1	☐		A		ACCPT				1663276	9100.00	8/22/2011 1551			8/22/2011
9	☐	3241060	A	AMC409308		682	140.00	2012	2403415	PAULINEB	1	☐		A		ACCPT				1663276	9100.00	8/22/2011 1551			8/22/2011
10	☐	3241061	A	AMC409309		682	140.00	2012	2403415	PAULINEB	1	☐		A		ACCPT				1663276	9100.00	8/22/2011 1551			8/22/2011
11	☐	3241062	A	AMC409310		682	140.00	2012	2403415	PAULINEB	1	☐		A		ACCPT				1663276	9100.00	8/22/2011 1551			8/22/2011
12	☐	3241063	A	AMC409311		682	140.00	2012	2403415	PAULINEB	1	☐		A		ACCPT				1663276	9100.00	8/22/2011 1551			8/22/2011
13	☐	3241064	A	AMC409312		682	140.00	2012	2403415	PAULINEB	1	☐		A		ACCPT				1663276	9100.00	8/22/2011 1551			8/22/2011
14	☐	3241065	A	AMC409313		682	140.00	2012	2403415	PAULINEB	1	☐		A		ACCPT				1663276	9100.00	8/22/2011 1551			8/22/2011
15	☐	3241066	A	AMC409314		682	140.00	2012	2403415	PAULINEB	1	☐		A		ACCPT				1663276	9100.00	8/22/2011 1551			8/22/2011
16	☐	3241067	A	AMC409315		682	140.00	2012	2403415	PAULINEB	1	☐		A		ACCPT				1663276	9100.00	8/22/2011 1551			8/22/2011
17	☐	3241068	A	AMC409316		682	140.00	2012	2403415	PAULINEB	1	☐		A		ACCPT				1663276	9100.00	8/22/2011 1551			8/22/2011
18	☐	3241069	A	AMC409317		682	140.00	2012	2403415	PAULINEB	1	☐		A		ACCPT				1663276	9100.00	8/22/2011 1551			8/22/2011
19	☐	3241070	A	AMC409318		682	140.00	2012	2403415	PAULINEB	1	☐		A		ACCPT				1663276	9100.00	8/22/2011 1551			8/22/20
20	☐	3241071	A	AMC409319		682	140.00	2012	2403415	PAULINEB	1	☐		A		ACCPT				1663276	9100.00	8/22/2011 1551			8/22/20

NOTICE!!

These documents have been scanned!

Do not place un-scanned documents beneath this notice!

Do not remove this notice from this file!

GPO Jacket No. 560-102
Print Order 61540
Rise Business Services, LLC
Job=AZ15 5/16/2019

Box Number= AZ15057

Claim Begin-End: AMC409300-AMC409329

6 Location Notices-Amendments and Supporting Documents

AZ15057-10 AMC408068-AMC409300

MINING CLAIM STATUS REPORT

DATA ENTERED JUL 13 2011 CM

MTP Checked by CM

GEO Checked by CM

LEAD SERIAL NUMBER AMC 409300 *thru* AMC 409329

 # OF CLAIMS & TYPE

30 LODE
_____ PLACER
_____ ASSOCIATION PLACER
_____ MILL SITE
_____ TUNNEL SITE

CHARGES

Location Fee @ $34 = $ 1,020
Processing Fee @ $15 = $ 450
Maintenance Fee @ $140 = $ 4,200
Overage (+) $ _____
Shortage (-) $ _____
Other Fees $ _____
TOTAL $ 5,670

ARE THERE ENOUGH LOCATORS?
Yes ( ) No ( ) _____

DOCUMENTS RECEIVED VIA -
Over-the-Counter ( ) Mail (✓)

TIMELY FILED?
Yes ( ) No ( )

LEGAL DESCRIPTION -
T _____ R _____ SEC _____
T _____ R _____ SEC _____
T 8N R 1W SEC 1, 6, 7, 12, 13
T 8N R 1E SEC 6, 7

AMC409300

BLM ( ) FOREST SERVICE ( ) _____ SUBJ TO PL 359: Yes ( ) No ( )

WILDERNESS AREA: No ( ) Yes ( ) _____

SPLIT ESTATE - N/A ( ) SX ( ) PX ( ) SRHA ( ) OTHER ( ) _____

Proper Notice Filed if Located on SHRA Lands? N/A ( ) Yes ( ) No ( )

$179 30 159 30 ~~$5 10~~ 5670 07 70

RECONVEYED MINERALS ON BLM LANDS REQUIRE OPENING ORDERS FROM 1944 TO 1993 -

Open to Entry on: _____ N/A ( )

COMMENTS/STATUS - VOID ( ) PARTIALLY VOID ( ) PVT MINERALS ( ) WITHDRAWN LANDS ( )

OTHER ( ) AMC 409317-329: LLD should have Range 1E for claims listed in Section 6; ~~the~~ Both MAPS do show T8N, R1E, Section 6.
AMC 409300, AMC 409302, AMC 409318-322 have portions on patented lands & the govt. extends no rights
AMC 409323 & 409324, possibly have some lands that are patented & the govt extends no rights

Claimant acknowledges that portions of the following claims(s) site(s) may be void or voidable.

AMC 409329 (MPG #65) contains patented land that the US retained mins but mins are segregated & not open to mng

Printed Name of Claimant _____ *Signature of Claimant* _____

************************** **FINAL ADJUDICATION** **************************

DATE 3-12-12 INITIALS RE

PMC CM

B: 4819 P: 14 06/23/2011 09:39:00 AM NML
Ana Wayman-Trujill[illegible] OFFICIAL RECORDS OF [illegible]APAI COUNTY $14.00
MARK GRAMLICH 201[illegible]0032997

B: 4819 P: 14 06/23/2011 09:39:00 AM NML
$14.00 Page: 1 of 3 2011-0032997

FEE
$5
$8
$5
$1
$14

Send to *

Notice of Location

NOTICE IS HEREBY GIVEN, That the undersigned, having complied with Section 2324 of the Revised Statutes of the United States, and Local Laws, Customs and Regulations have located Fifteen Hundred Feet in length by Six Hundred Feet in width on this, The Lode, Vein, or Deposit or Sedimentary Deposit bearing gold, silver, uranium, vanadium, copper, rare earth elements and other precious metals,

Situated in the East half of section 12, T8N R1W GSRB&M

in Yavapai County, State of Arizona, and described and marked on the ground, as follows, to wit:

Beginning 10 feet South of this location (Discovery) Monument,
at the South End Center monument, and
Thence East 300 feet to the Southeast corner monument No. 1;
Thence North 1500 feet to the Northeast corner monument No. 2;
Thence West 600 feet to the Northwest corner monument No. 3;
Thence South 1500 feet to the Southwest corner monument No. 4;
Thence East 300 feet to the place of beginning; Including all Dips, Spurs, Angles and Variations.

This discovery monument lies approximately 2100 feet West and 1470 feet North from the Southeast corner of Section 12 T8N R1W GSRB&M

This mining claim shall be known as MPG #36 Mining Claim.

Located this 9 Day of April AD 2011

Names of Locators:
*MDG Resources, LLC
5941 Silver Saddle Way,
Herriman, Utah
84096

Signed: X Mark Gramlich
Mark Gramlich, Manager

Space Below for Recordation & Filing purposes

RECEIVED
BLM AZ STATE OFFICE
2011 JUL 6 A 7:42
PHOENIX, ARIZONA

AMC409300

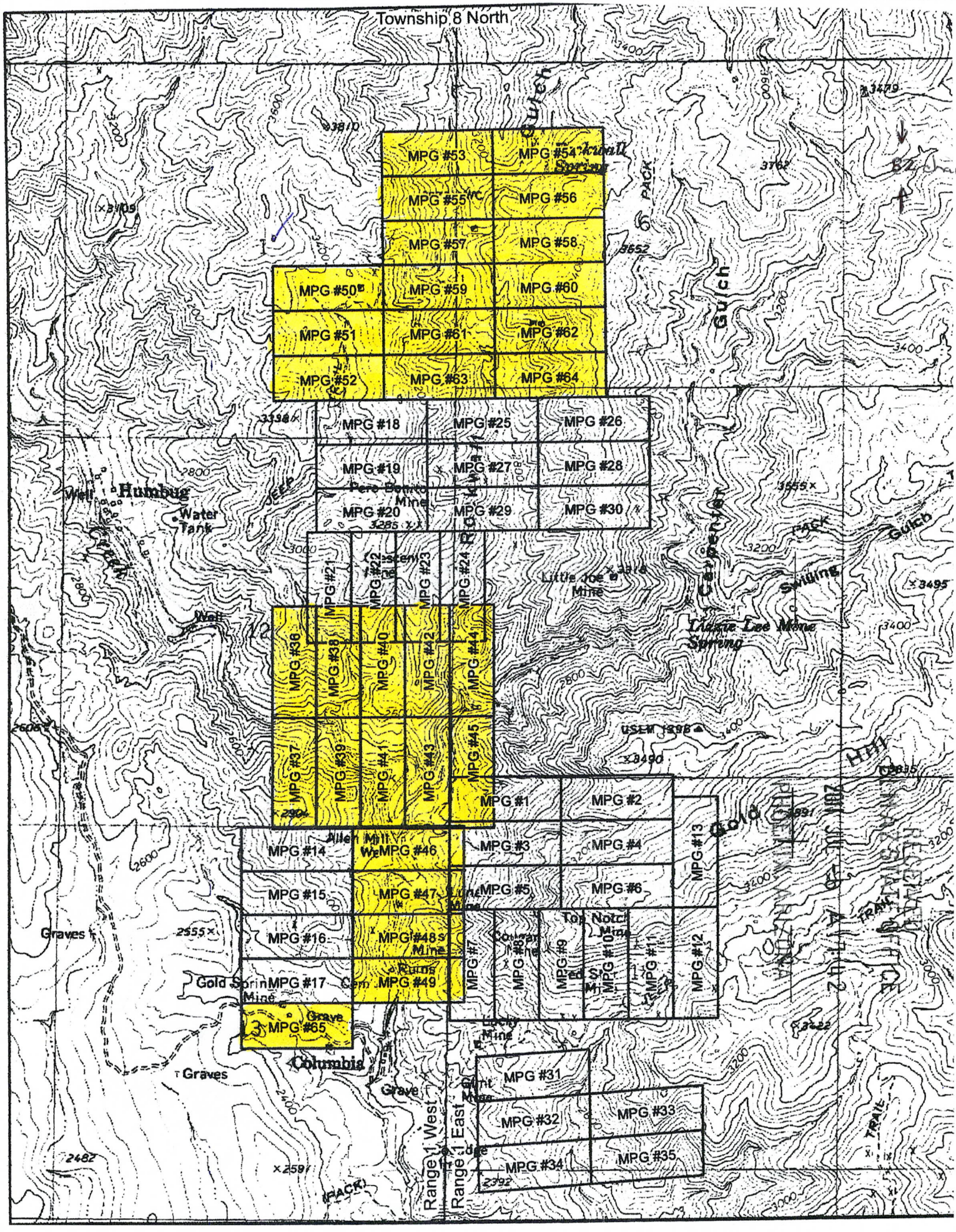
Township 8 North
MPG #53
MPG #54
MPG #55
MPG #56
MPG #57
MPG #58
MPG #50
MPG #59
MPG #60
MPG #51
MPG #61
MPG #62
MPG #52
MPG #63
MPG #64
MPG #18
MPG #25
MPG #26
MPG #19
MPG #27
MPG #28
MPG #20
MPG #29
MPG #30
MPG #21
MPG #22
MPG #23
MPG #24
MPG #36
MPG #38
MPG #40
MPG #42
MPG #44
MPG #37
MPG #39
MPG #41
MPG #43
MPG #45
MPG #1
MPG #2
MPG #14
MPG #46
MPG #3
MPG #4
MPG #13
MPG #15
MPG #47
MPG #5
MPG #6
MPG #16
MPG #48
MPG #7
MPG #8
MPG #9
MPG #10
MPG #11
MPG #12
MPG #17
MPG #49
MPG #65
MPG #31
MPG #32
MPG #33
MPG #34
MPG #35
Humbug
Water Tank
Pero Bonito Mine
Little Joe Mine
Lizzie Lee Mine Spring
Allen Mill
Gold Spring Mine
Columbia
Graves
Range 1 West
Range 1 East
Gulch
Swilling
Gold Hill
USLM 1398
PACK
TRAIL

B: 4819 P: 14 06/23/2011 09:39:00 AM NML
$14.00 Page: 2 of 3 2011-0032997

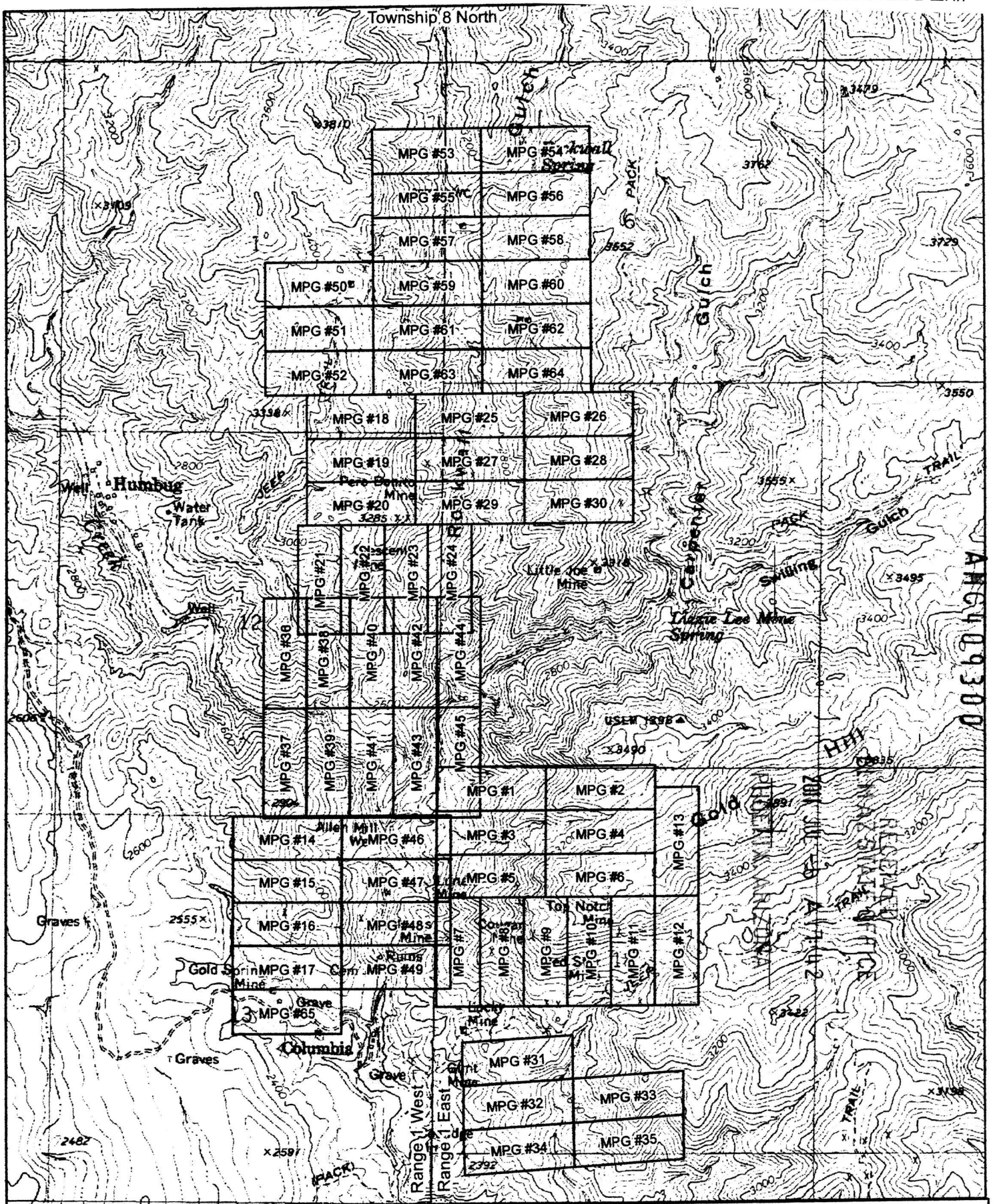

RECORDERS MEMO: LEGIBILITY
QUESTIONABLE FOR GOOD REPRODUCTION

MPG 36-60 Located 4/9/11

OWNERSHIP MAP

Columbia Project, Yavapai County, Az

MDG Resources, LLC

0 950 1,900 3,800 Feet

RECORDERS MEMO: LEGIBILITY
QUESTIONABLE FOR GOOD REPRODUCTION

AMC409300

RECEIVED
BLM AZ STATE OFFICE
2011 JUN 16 A 7:42

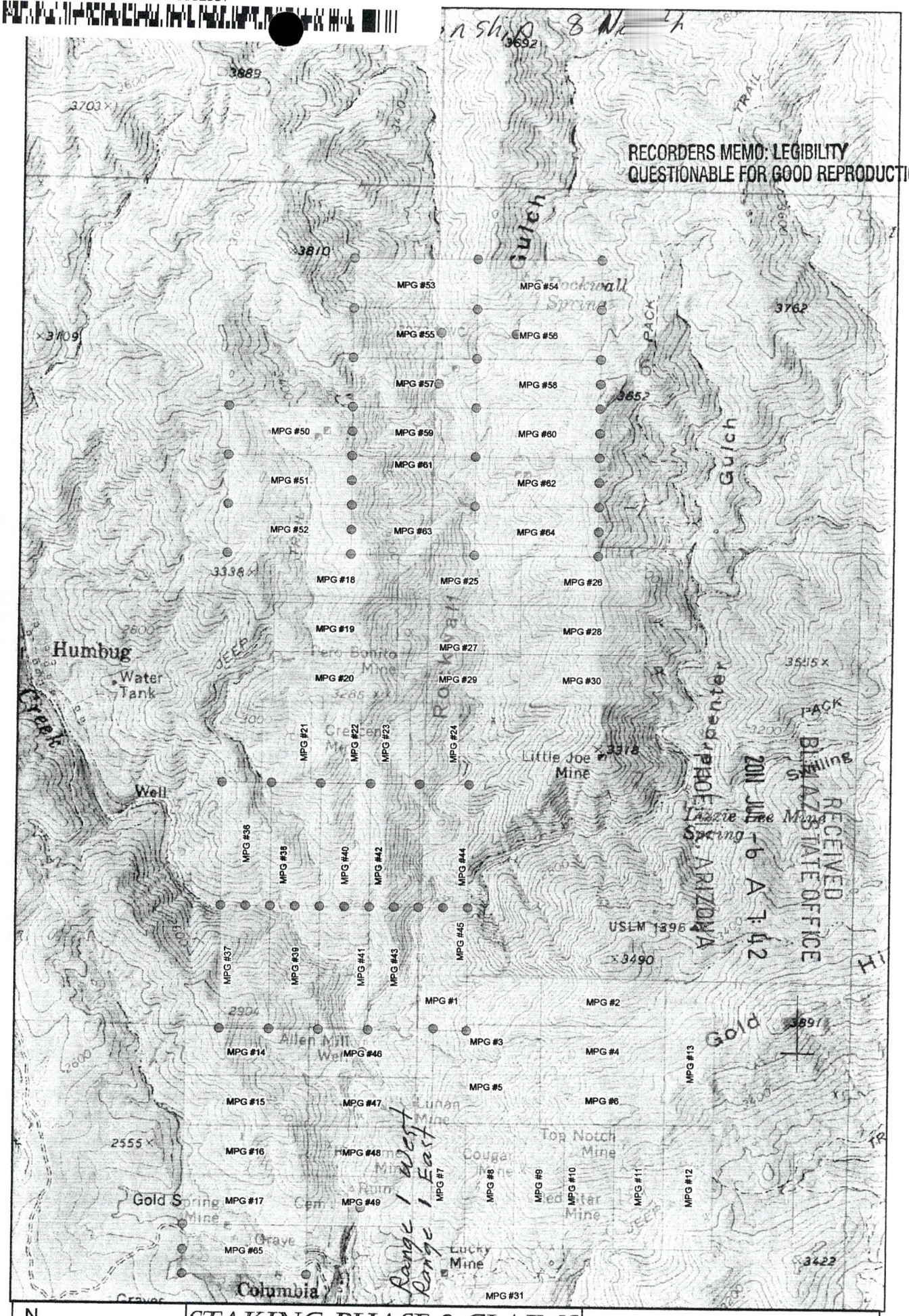

B: 4819 P: 15 06/23/2011 09:39:00 AM NML
Ana Wayman-Trujil
OFFICIAL RECORDS YAVAPAI COUNTY $14.00
MARK GRAMLICH 2011-0032998

B: 4819 P: 15 06/23/2011 09:39:00 AM NML
$14.00 Page: 1 of 3 2011-0032998

FEE
$ 5
$8
$5
$1
$14

Send to *

Notice of Location

NOTICE IS HEREBY GIVEN, That the undersigned, having complied with Section 2324 of the Revised Statutes of the United States, and Local Laws, Customs and Regulations have located Fifteen Hundred Feet in length by Six Hundred Feet in width on this, The Lode, Vein, or Deposit or Sedimentary Deposit bearing gold, silver, uranium, vanadium, copper, rare earth elements and other precious metals,

Situated in the Southeast quarter of section 12, T8N R1W, GSRB&M

in Yavapai County, State of Arizona, and described and marked on the ground, as follows, to wit:

Beginning 10 feet North of this location (Discovery) Monument,
at the North End Center monument, and
Thence East 300 feet to the Northeast corner monument No. 1;
Thence South 1500 feet to the Southeast corner monument No. 2;
Thence West 600 feet to the Southwest corner monument No. 3;
Thence North 1500 feet to the Northwest corner monument No. 4;
Thence East 300 feet to the place of beginning; Including all Dips, Spurs, Angles and Variations.

The north end of this claim adjoins the south end of MPG #36.

This mining claim shall be known as MPG #37 Mining Claim.

Located this 9 Day of April AD 2011

Names of Locators: **Signed: X** Mark Gramlich
Mark Gramlich, Manager

* MDG Resources, LLC
5941 Silver Saddle Way,
Herriman, Utah
84096

Space Below for Recordation & Filing purposes

RECEIVED
BLM AZ STATE OFFICE
2011 JUL -6 A 7:42
PHOENIX, ARIZONA

AMC409301

B: 4819 P: 15 06/23/2011 09:39:00 AM NML
$14.00 Page: 2 of 3 2011-0032998

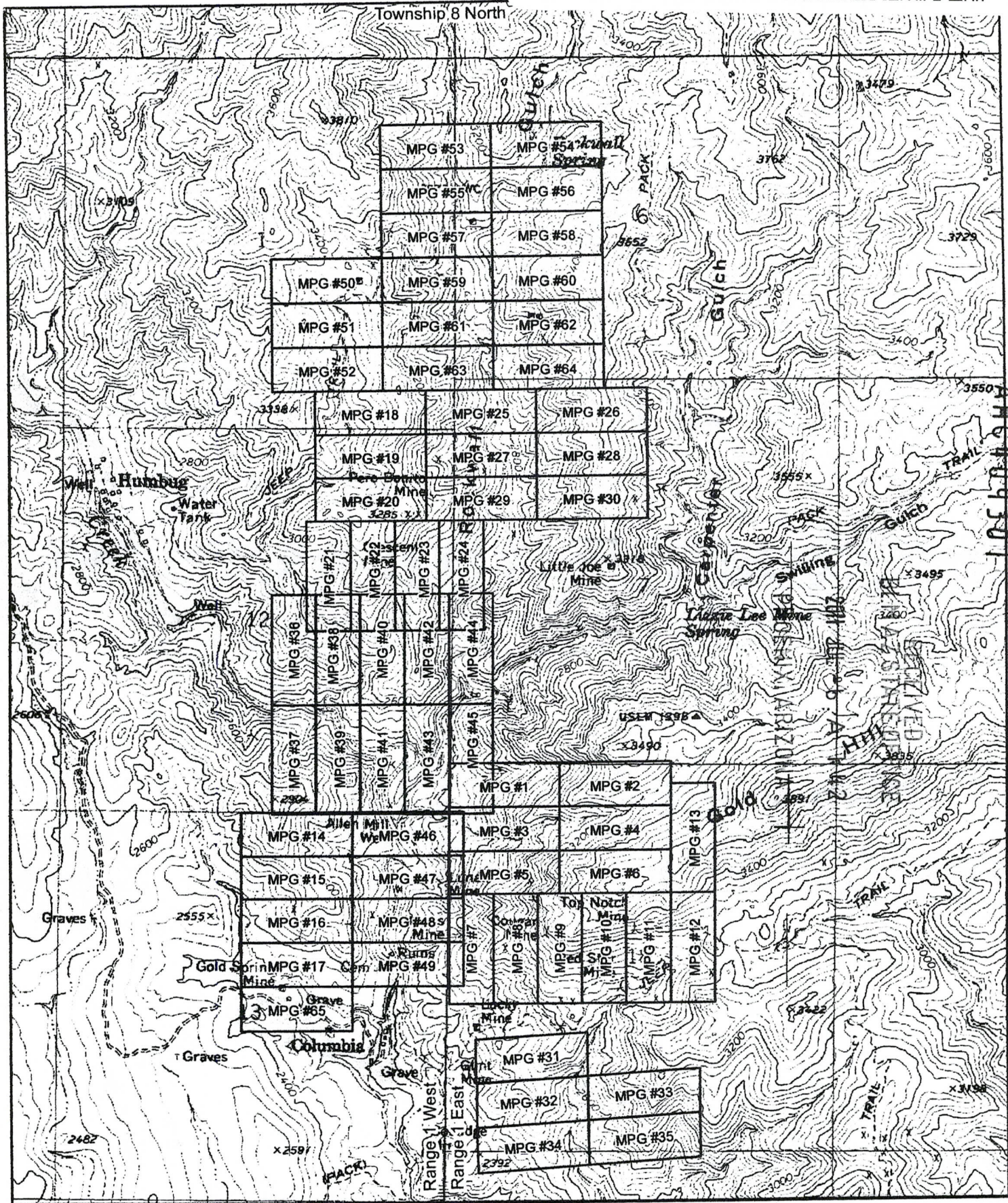

N
W E
S

RECORDERS MEMO: LEGIBILITY
QUESTIONABLE FOR GOOD REPRODUCTION

MPG 36-60 Located 4/9/11

OWNERSHIP MAP

Columbia Project, Yavapai County, Az

MDG Resources, LLC

0 950 1,900 3,800 Feet

RECORDERS MEMO: LEGIBILITY
QUESTIONABLE FOR GOOD REPRODUCTION

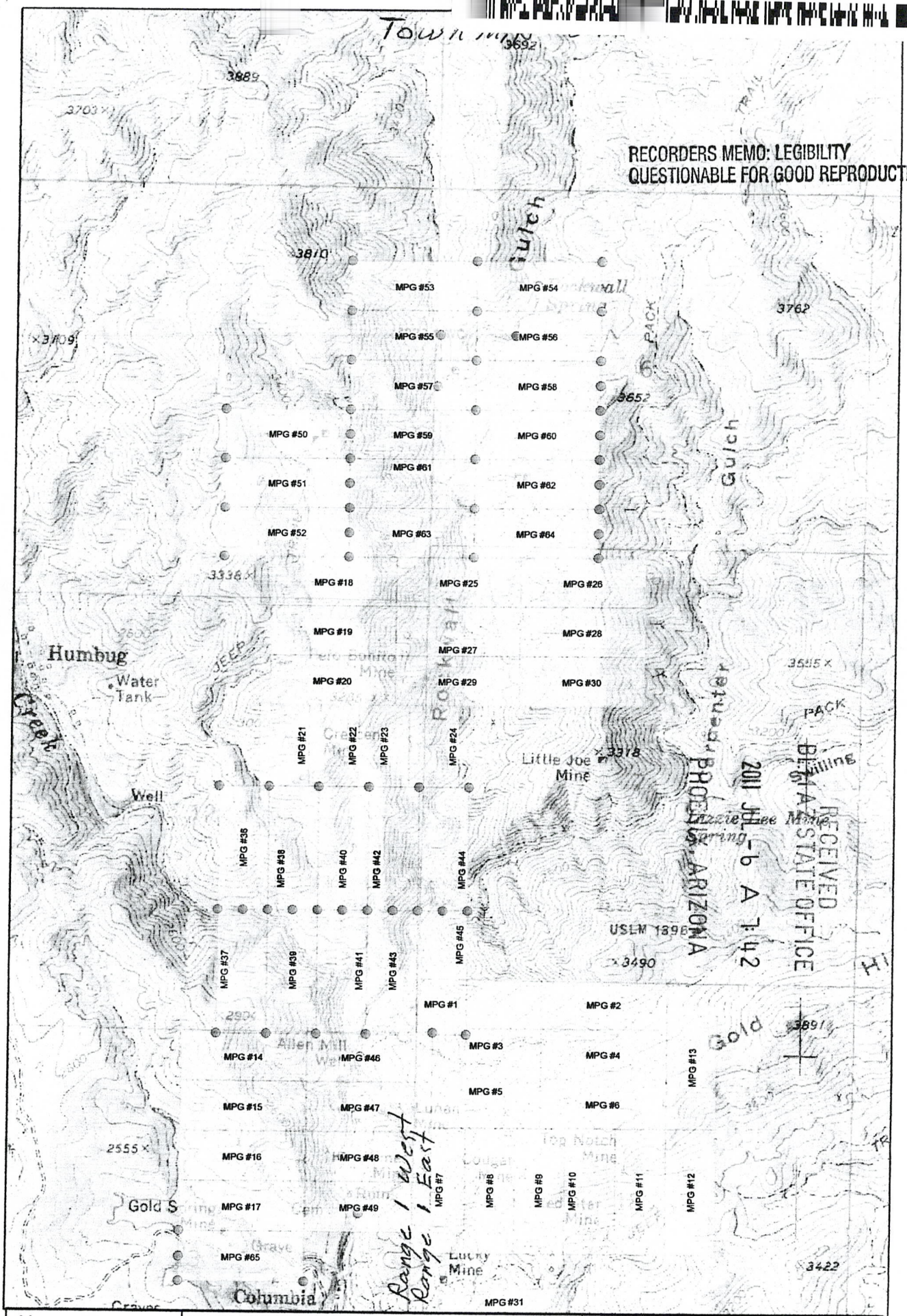

AMC409301

N

Phase2-pnts
MPG Claims

STAKING PHASE 2 CLAIMS

Columbia District
Yavapai County, Arizona

MDG RESOURCES, LLC

0 950 1,900 3

B: 4819 P: 16 06/23/2011 09:39:00 AM NML
Ana Wayman-Trujill
OFFICIAL RECORDS O[redacted]VAPAI COUNTY $14.00
MARK GRAMLICH 20[redacted]32999

B: 4819 P: 16 06/23/2011 09:39:00 AM NML
$14.00 Page: 1 of 3 2011-0032999

$5
$8
$6
14

Send to *

Notice of Location

NOTICE IS HEREBY GIVEN, That the undersigned, having complied with Section 2324 of the Revised Statutes of the United States, and Local Laws, Customs and Regulations have located Fifteen Hundred Feet in length by Six Hundred Feet in width on this, The Lode, Vein, or Deposit or Sedimentary Deposit bearing gold, silver, uranium, vanadium, copper, rare earth elements and other precious metals,

Situated in the East half of section 12, T8N R1W GSRB&M

in Yavapai County, State of Arizona, and described and marked on the ground, as follows, to wit:

Beginning 10 feet South of this location (Discovery) Monument,
at the South End Center monument, and
Thence East 300 feet to the Southeast corner monument No. 1;
Thence North 1500 feet to the Northeast corner monument No. 2;
Thence West 600 feet to the Northwest corner monument No. 3;
Thence South 1500 feet to the Southwest corner monument No. 4;
Thence East 300 feet to the place of beginning; Including all Dips, Spurs, Angles and Variations.

The west side of this claim adjoins the east side of MPG #36.

This mining claim shall be known as MPG #38 Mining Claim.

Located this 9 Day of april AD 2011

Names of Locators:
MDG Resources, LLC
5941 Silver Saddle Way,
Herriman, Utah
84096

Signed: X Mark Gramlich
Mark Gramlich, Manager

AMC409302

RECEIVED
BLM AZ STATE OFFICE
2011 JUL -6 A 7:42
PHOENIX, ARIZONA

Space Below for Recordation & Filing purposes

B: 4819 P: 16 06/23/2011 09:39:00 AM NML
$14.00 Page: 2 of 3 2011-0032999

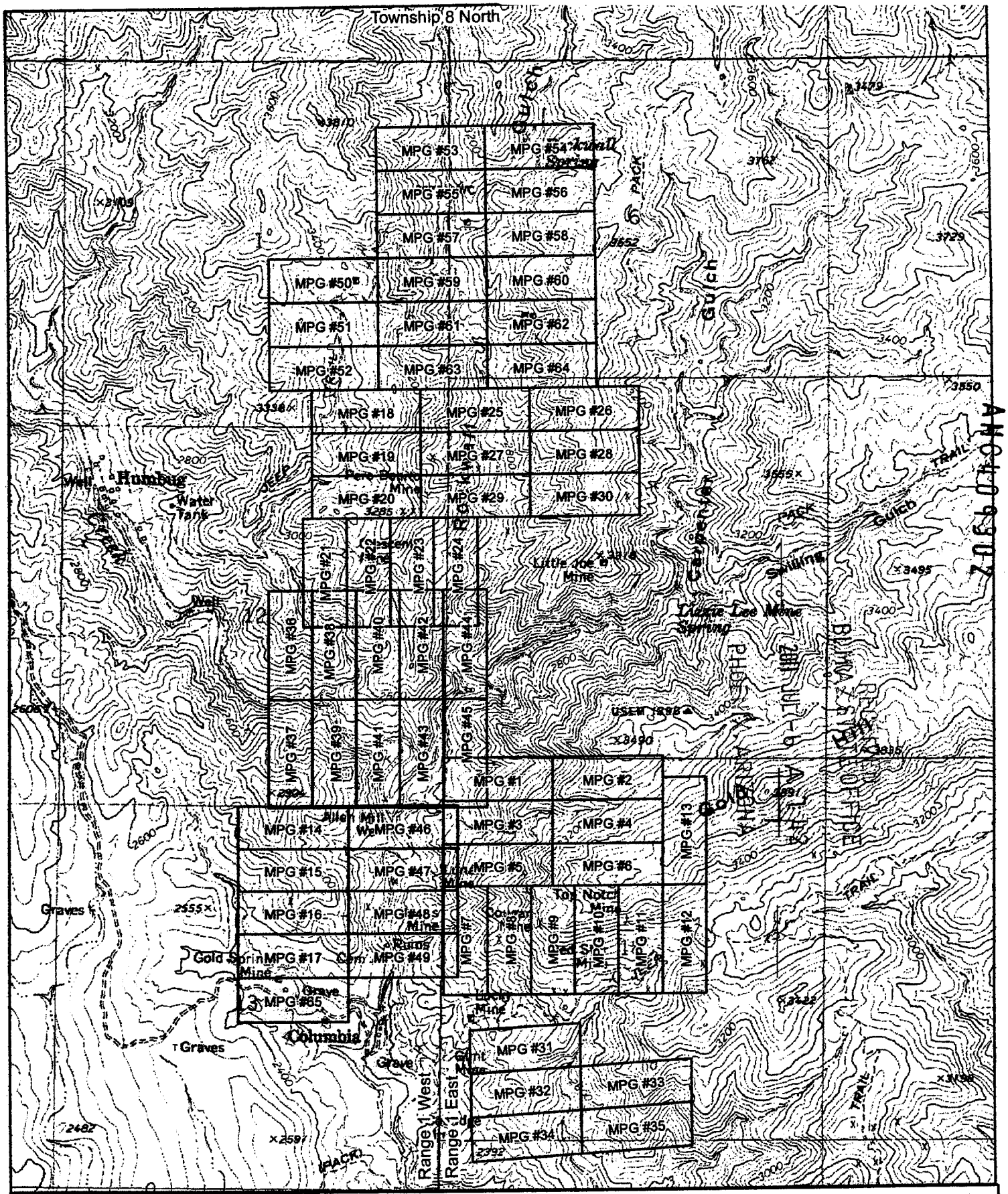

RECORDERS MEMO: LEGIBILITY
QUESTIONABLE FOR GOOD REPRODUCTION

MPG 36-60 Located 4/9/11

OWNERSHIP MAP

Columbia Project, Yavapai County, Az

MDG Resources, LLC

0 950 1,900 3,800 Feet

B. 4819 P: 16 06/23/2011 09:39:00 AM NML
$14.00 Page: 3 of 3 2011-0032999

RECORDERS MEMO: LEGIBILITY
QUESTIONABLE FOR GOOD REPRODUCTION

RECEIVED
BLM AZ STATE OFFICE
2011 JUL -6 A 7:42
PHOENIX, ARIZONA

AMC409302

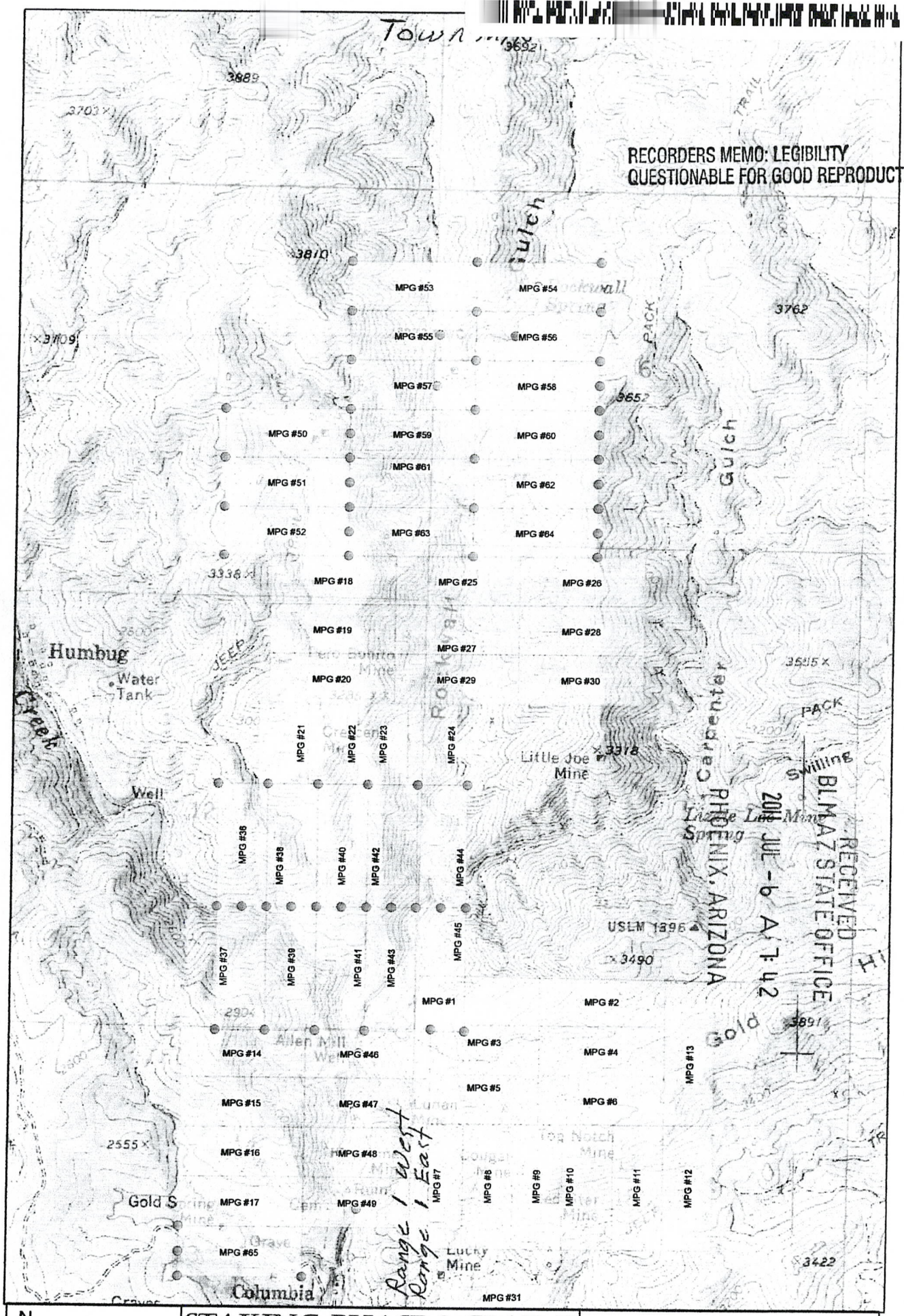

N

Phase2-pnts
MPG Claims

STAKING PHASE 2 CLAIMS

Columbia District
Yavapai County, Arizona

MDG Resources, LLC

0 950 1,900 3

FEE
$5
$8
$5
$1
$14

B: 4819 P: 17 06/23/2011 09:39:00 AM NML
Ana Wayman-Trujillo
OFFICIAL RECORDS OF YAVAPAI COUNTY $14.00
MARK GRAMLICH 2033000

B: 4819 P: 17 06/23/2011 09:39:00 AM NML
$14.00 Page: 1 of 3 2011-0033000

Send to *

Notice of Location

NOTICE IS HEREBY GIVEN, That the undersigned, having complied with Section 2324 of the Revised Statutes of the United States, and Local Laws, Customs and Regulations have located Fifteen Hundred Feet in length by Six Hundred Feet in width on this, The Lode, Vein, or Deposit or Sedimentary Deposit bearing gold, silver, uranium, vanadium, copper, rare earth elements and other precious metals,

Situated in the Southeast quarter of section 12, T8N R1W, GSRB&M

in Yavapai County, State of Arizona, and described and marked on the ground, as follows, to wit:

Beginning 10 feet North of this location (Discovery) Monument,
at the North End Center monument, and
Thence East 300 feet to the Northeast corner monument No. 1;
Thence South 1500 feet to the Southeast corner monument No. 2;
Thence West 600 feet to the Southwest corner monument No. 3;
Thence North 1500 feet to the Northwest corner monument No. 4;
Thence East 300 feet to the place of beginning; Including all Dips, Spurs, Angles and Variations.

The west side of this claim adjoins the east side of MPG #37.

This mining claim shall be known as MPG #39 Mining Claim.

Located this 9 Day of April AD 2011

Names of Locators: **Signed:** X Mark Gramlich
Mark Gramlich, Manager

* MDG Resources, LLC
5941 Silver Saddle Way,
Herriman, Utah
84096

AMC409303

Space Below for Recordation & Filing purposes

RECEIVED
BLM AZ STATE OFFICE
2011 JUL -6 A 7:42
PHOENIX, ARIZONA

B: 4819 P: 17 06/23/2011 09:39:00 AM NML
$14.00 Page: 2 2011-0033000

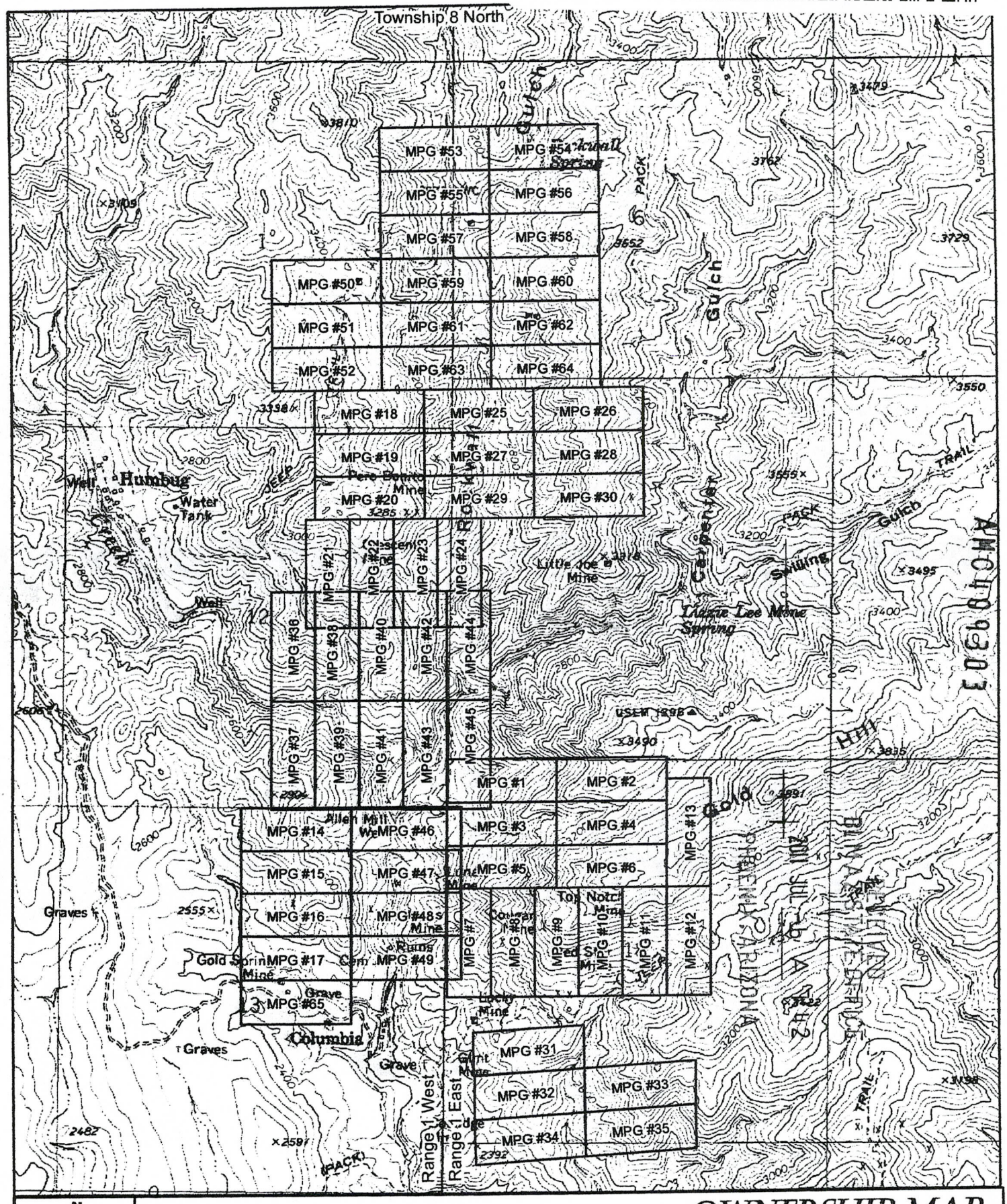

N
W E
S

RECORDERS MEMO: LEGIBILITY
QUESTIONABLE FOR GOOD REPRODUCTION

MPG 36-60 Located 4/9/11

OWNERSHIP MAP

Columbia Project, Yavapai County, Az

MDG Resources, LLC

0 950 1,900 3,800 Feet

B: 4819 P: 17 06/23/2011 09:39:00 AM NML
$14.00 Page: 3 of 3 2011-0033000

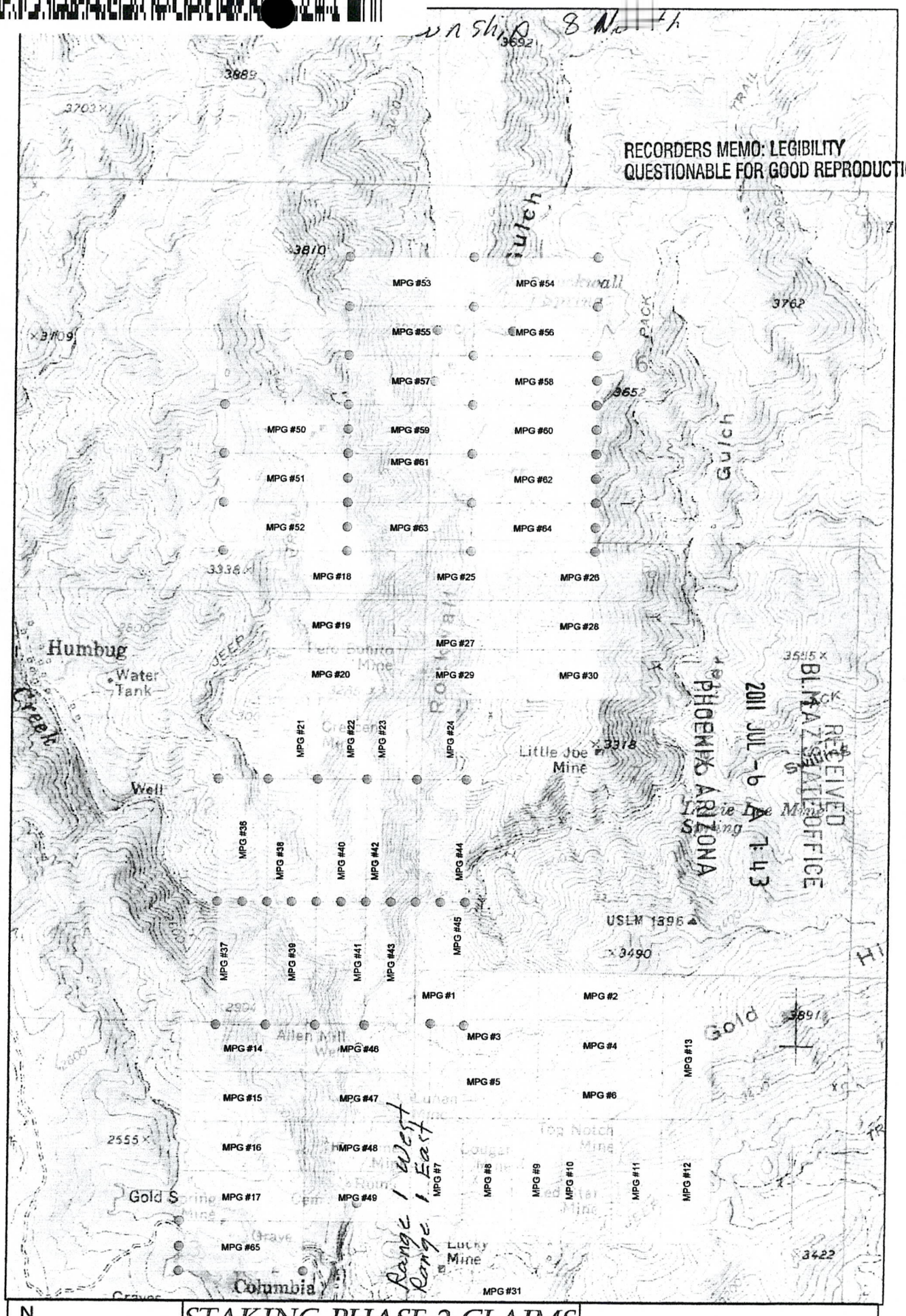

FEE.
$ 5
$8
$5
$1
$ 14

B: 4819 P: 18 06/23/2011 09:39:00 AM NML
Ana Wayman-Truj
OFFICIAL RECORD YAVAPAI COUNTY $14.00
MARK GRAMLICH -0033001

B: 4819 P: 18 06/23/2011 09:39:00 AM NML
$14.00 Page: 1 of 3 2011-0033001

Send to X

Notice of Location

NOTICE IS HEREBY GIVEN, That the undersigned, having complied with Section 2324 of the Revised Statutes of the United States, and Local Laws, Customs and Regulations have located Fifteen Hundred Feet in length by Six Hundred Feet in width on this, The Lode, Vein, or Deposit or Sedimentary Deposit bearing gold, silver, uranium, vanadium, copper, rare earth elements and other precious metals,

Situated in the East half of section 12, T8N R1W GSRB&M

in Yavapai County, State of Arizona, and described and marked on the ground, as follows, to wit:

Beginning 10 feet South of this location (Discovery) Monument,
at the South End Center monument, and
Thence East 300 feet to the Southeast corner monument No. 1;
Thence North 1500 feet to the Northeast corner monument No. 2;
Thence West 600 feet to the Northwest corner monument No. 3;
Thence South 1500 feet to the Southwest corner monument No. 4;
Thence East 300 feet to the place of beginning; Including all Dips, Spurs, Angles and Variations.

The west side of this claim adjoins the east side of MPG #38.

This mining claim shall be known as MPG #40 Mining Claim.

Located this 9 Day of April AD 2011

Names of Locators:
X MDG Resources, LLC
5941 Silver Saddle Way,
Herriman, Utah
84096

Signed: X Mark Gramlich
Mark Gramlich, Manager

Space Below for Recordation & Filing purposes

RECEIVED
BLM AZ STATE OFFICE
2011 JUL -6 A 7:43
PHOENIX, ARIZONA

AHC409304

B: 4819 P: 18 06/23/2011 09:39:00 AM NML
$14.00 Page: 2011-0033001

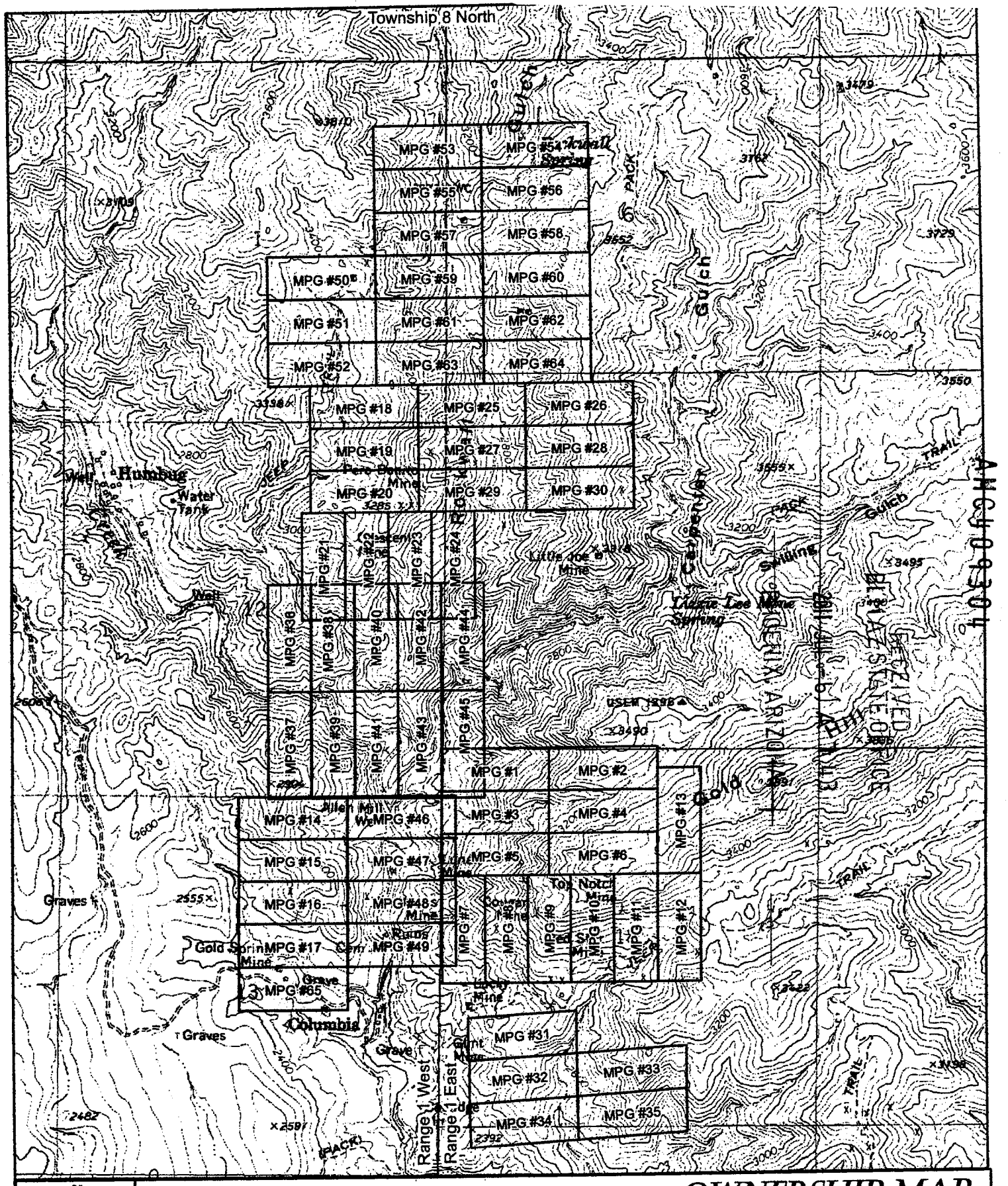
Township 8 North
Range 1 West
Range 1 East
MPG #1
MPG #2
MPG #3
MPG #4
MPG #5
MPG #6
MPG #7
MPG #8
MPG #9
MPG #10
MPG #11
MPG #12
MPG #13
MPG #14
MPG #15
MPG #16
MPG #17
MPG #18
MPG #19
MPG #20
MPG #21
MPG #22
MPG #23
MPG #24
MPG #25
MPG #26
MPG #27
MPG #28
MPG #29
MPG #30
MPG #31
MPG #32
MPG #33
MPG #34
MPG #35
MPG #36
MPG #37
MPG #38
MPG #39
MPG #40
MPG #41
MPG #42
MPG #43
MPG #44
MPG #45
MPG #46
MPG #47
MPG #48
MPG #49
MPG #50
MPG #51
MPG #52
MPG #53
MPG #54
MPG #55
MPG #56
MPG #57
MPG #58
MPG #59
MPG #60
MPG #61
MPG #62
MPG #63
MPG #64
MPG #65
Columbia
Graves
Humbug
Water Tank
Gold Spring Mine
Little Joe Mine
Top Notch Mine
Allen Mill
Cemetery
Ruins
Spring
Trail
Gulch
Creek
Pack
Jeep
Well
Grave
Mine
USGM 1898
Arizona
Phoenix
Prescott
Flagstaff
Globe
Payson
Tucson
Yuma
Blvd
Hwy
Range
Ridge
Pass
Peak
Hill
Mountain
Canyon
Flat
Basin
Valley
Creek
Gulch
Trail
Spring
Mine
Cemetery
Ruins
Well
Water Tank
Jeep
Pack
Gulch
Creek

B: 4819 P: 18 06/23/2011 09:39:00 AM NML
$14.00 Page: 3 of 3 2011-0033001

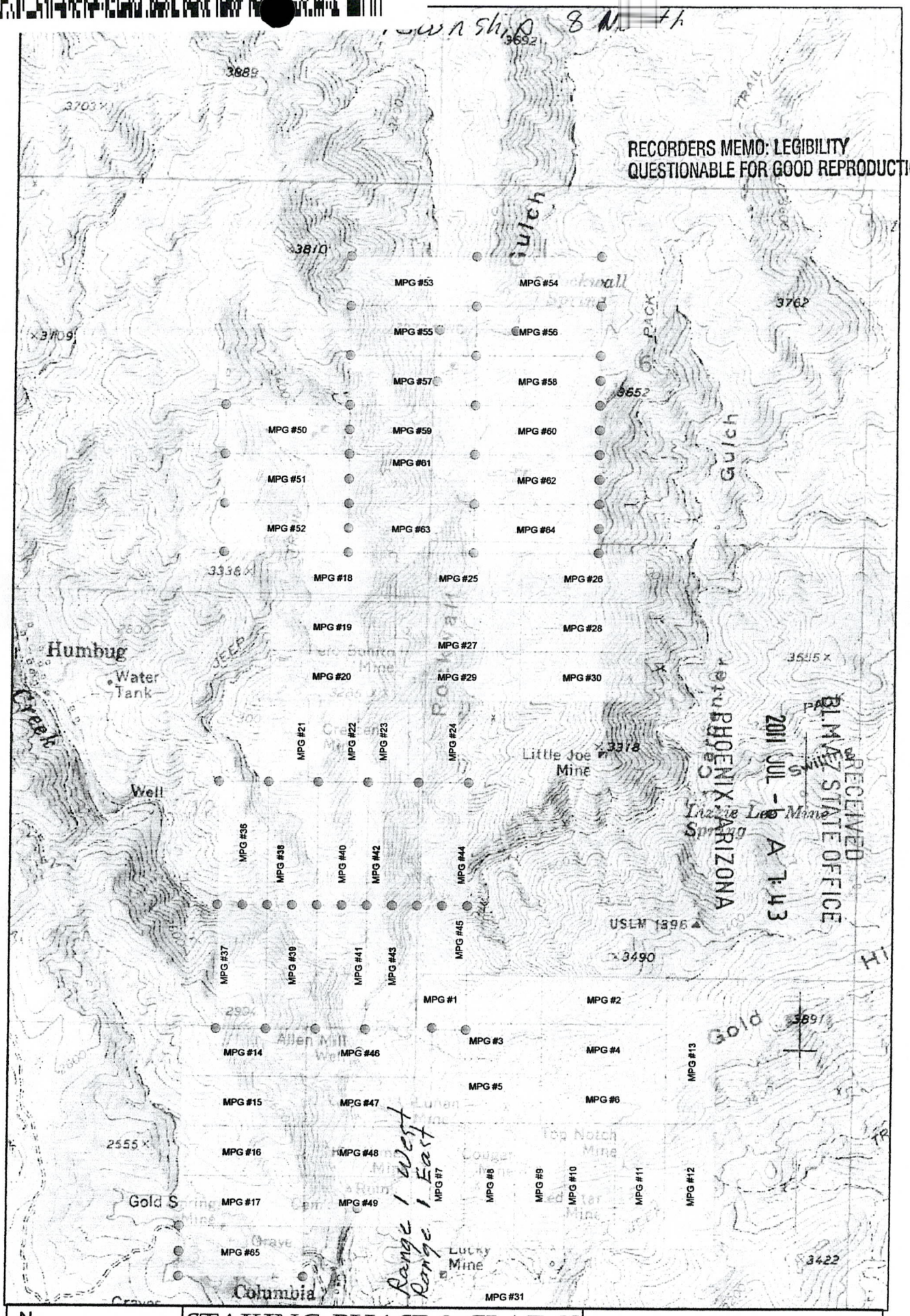

FEE
$5
$8
$5
$1
14

B: 4819 P: 19 06/23/2011 09:39:00 AM NML
Ana Wayman-Trujillo
OFFICIAL RECORDS YAVAPAI COUNTY $14.00
MARK GRAMLICH 2011-0033002

B: 4819 P: 19 06/23/2011 09:39:00 AM NML
$14.00 Page: 1 of 3 2011-0033002

Send tax

Notice of Location

NOTICE IS HEREBY GIVEN, That the undersigned, having complied with Section 2324 of the Revised Statutes of the United States, and Local Laws, Customs and Regulations have located Fifteen Hundred Feet in length by Six Hundred Feet in width on this, The Lode, Vein, or Deposit or Sedimentary Deposit bearing gold, silver, uranium, vanadium, copper, rare earth elements and other precious metals,

Situated in the Southeast quarter of section 12, T8N R1W, GSRB&M

in Yavapai County, State of Arizona, and described and marked on the ground, as follows, to wit:

Beginning 10 feet North of this location (Discovery) Monument,
at the North End Center monument, and
Thence East 300 feet to the Northeast corner monument No. 1;
Thence South 1500 feet to the Southeast corner monument No. 2;
Thence West 600 feet to the Southwest corner monument No. 3;
Thence North 1500 feet to the Northwest corner monument No. 4;
Thence East 300 feet to the place of beginning; Including all Dips, Spurs, Angles and Variations.

The west side of this claim adjoins the east side of MPG #39.

This mining claim shall be known as MPG #41 Mining Claim.

Located this 9 Day of April AD 2011

Names of Locators: **Signed: X** Mark Gramlich
Mark Gramlich, Manager

MDG Resources, LLC
5941 Silver Saddle Way,
Herriman, Utah
84096

Space Below for Recordation & Filing purposes

RECEIVED
BLM AZ STATE OFFICE
2011 JUL -6 A 7:43
PHOENIX, ARIZONA

AMC409305

B: 4819 P: 19 06/23/2011 09:39:00 AM NML
$14.00 Page: 3 of 3 2011-0033002

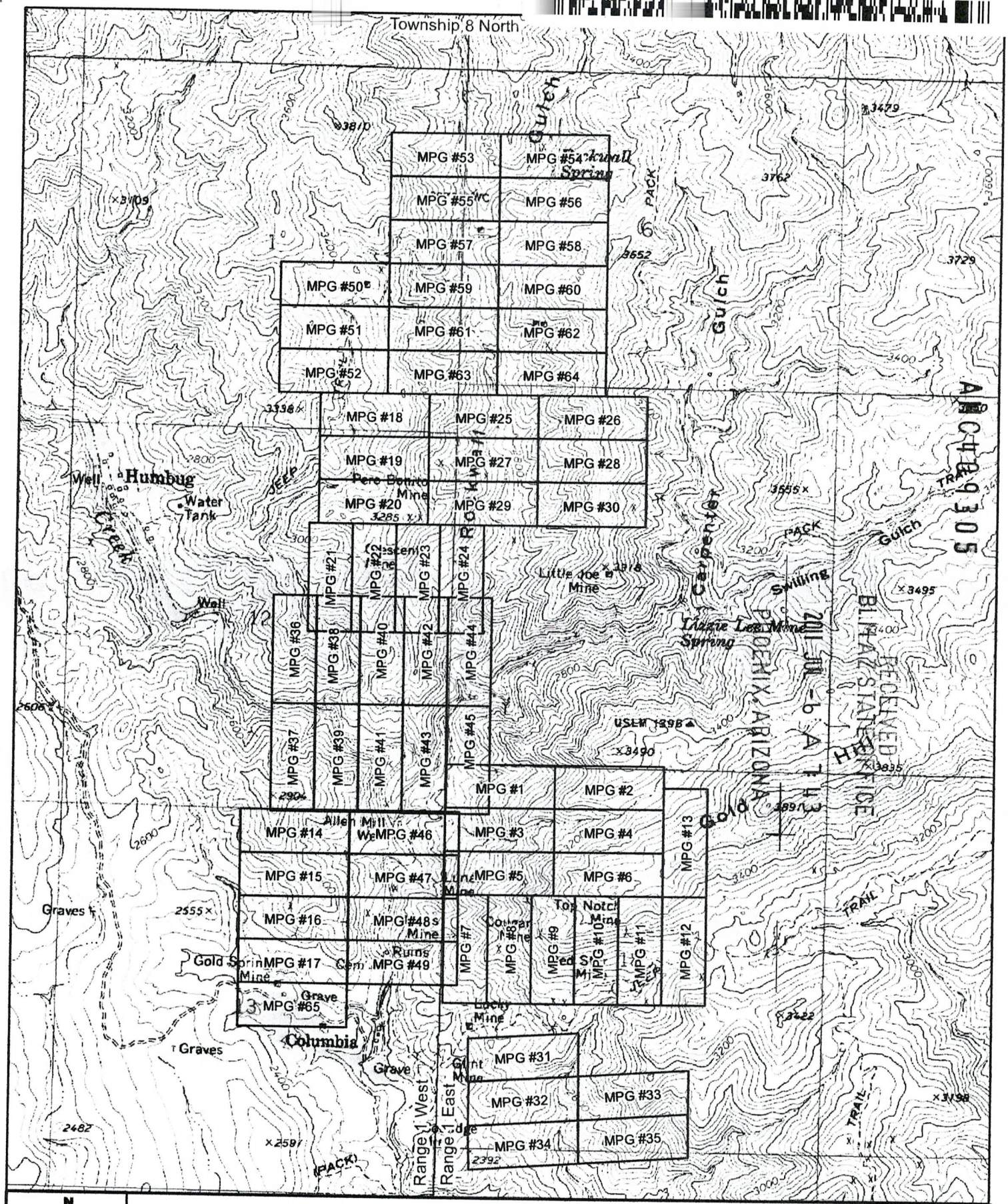

N
W E
S

MPG 36-60 Located 4/9/11

RECORDERS MEMO: LEGIBILITY QUESTIONABLE FOR GOOD REPRODUCTION

OWNERSHIP MAP

Columbia Project, Yavapai County, Az

MDG Resources, LLC

0 950 1,900 3,800 Feet

B: 4819 P: 19 06/23/2011 09:39:00 AM NML
$14.00 Page: 3 of 3 2011-0033002

RECORDERS MEMO: LEGIBILITY
QUESTIONABLE FOR GOOD REPRODUCTION

RECEIVED
AZ STATE OFFICE
2011 JUL -6 A 7:43

AMC409305

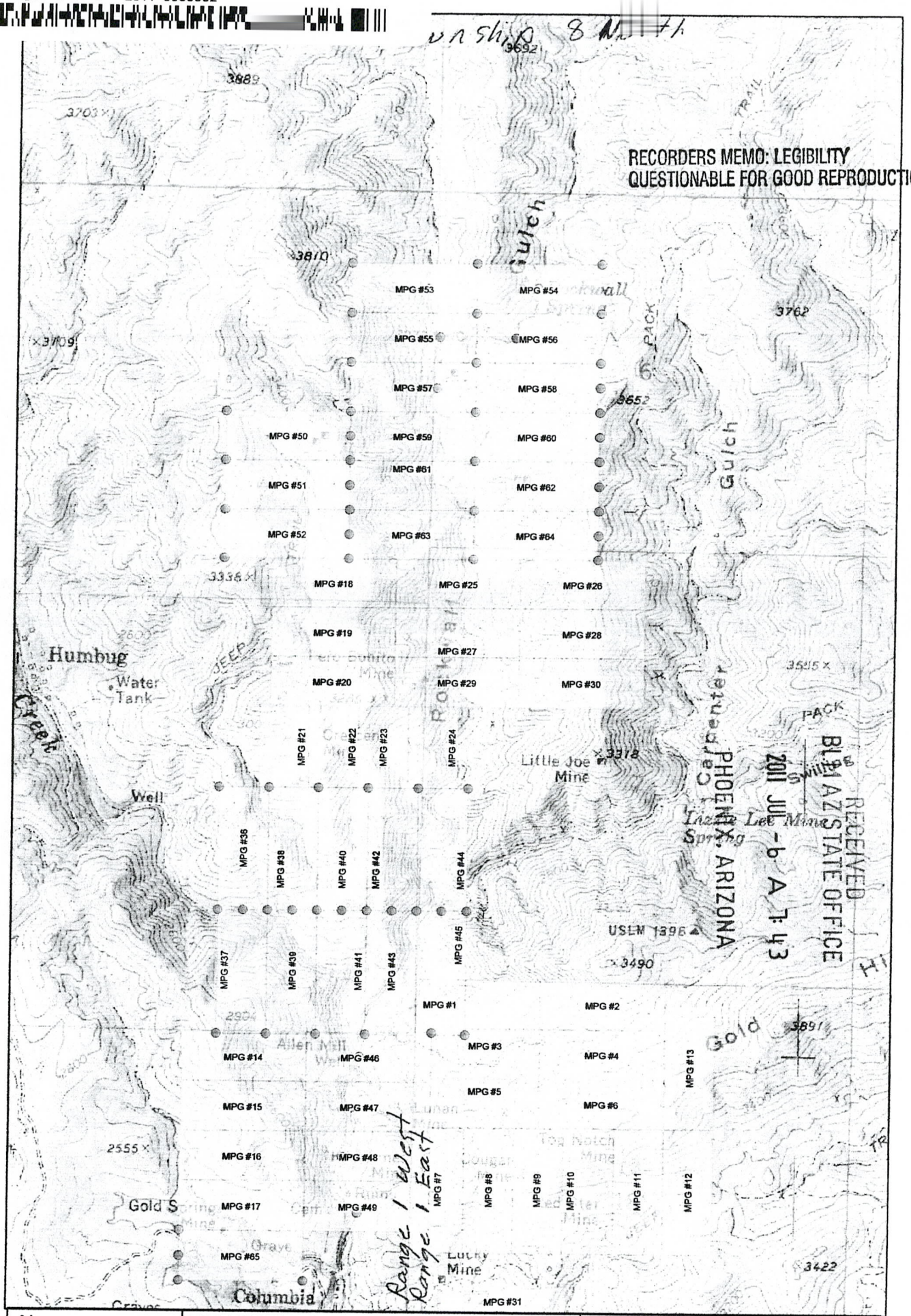

N

Phase2-pnts
MPG Claims

STAKING PHASE 2 CLAIMS

Columbia District
Yavapai County, Arizona

MDG Resources, LLC

0 950 1,900 3

B: 4819 P: 20 06/23/2011 09:39:00 AM NML
Ana Wayman-Trujil
OFFICIAL RECORDS YAVAPAI COUNTY $14.00
MARK GRAMLICH 2011-0033003

B: 4819 P: 20 06/23/2011 09:39:00 AM NML
$14.00 Page: 1 of 3 2011-0033003

FEE
S
8
5
1
4

Send to X

Notice of Location

NOTICE IS HEREBY GIVEN, That the undersigned, having complied with Section 2324 of the Revised Statutes of the United States, and Local Laws, Customs and Regulations have located Fifteen Hundred Feet in length by Six Hundred Feet in width on this, The Lode, Vein, or Deposit or Sedimentary Deposit bearing gold, silver, uranium, vanadium, copper, rare earth elements and other precious metals,

Situated in the East half of section 12, T8N R1W GSRB&M

in Yavapai County, State of Arizona, and described and marked on the ground, as follows, to wit:

Beginning 10 feet South of this location (Discovery) Monument,
at the South End Center monument, and
Thence East 300 feet to the Southeast corner monument No. 1;
Thence North 1500 feet to the Northeast corner monument No. 2;
Thence West 600 feet to the Northwest corner monument No. 3;
Thence South 1500 feet to the Southwest corner monument No. 4;
Thence East 300 feet to the place of beginning; Including all Dips, Spurs, Angles and Variations.

The west side of this claim adjoins the east side of MPG #40.

This mining claim shall be known as MPG #42 Mining Claim.

Located this 9 Day of April AD 2011

Names of Locators:

X MDG Resources, LLC
5941 Silver Saddle Way,
Herriman, Utah
84096

Signed: X Mark Gramlich
Mark Gramlich, Manager

Space Below for Recordation & Filing purposes

RECEIVED
BLM AZ STATE OFFICE
2011 JUL -6 A 7:43
PHOENIX, ARIZONA

AMC409306

B. 4819 P: 20 06/23/2011 09:39:00 AM NML
$14.00 Page: 2 of 3 2011-0033003

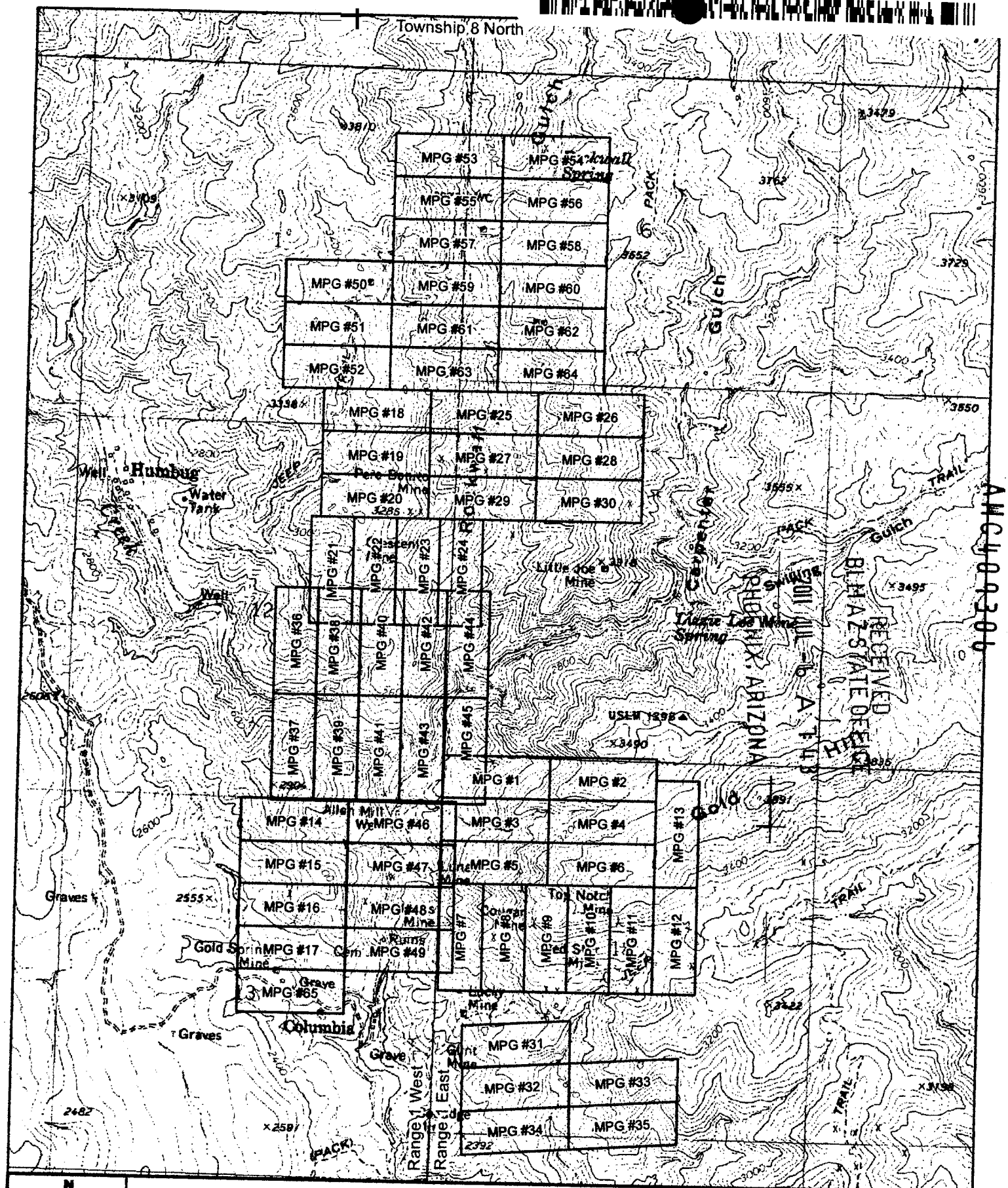

N
W E
S

MPG 36-60 Located 4/9/11

RECORDERS MEMO: LEGIBILITY
QUESTIONABLE FOR GOOD REPRODUCTION

OWNERSHIP MAP

Columbia Project, Yavapai County, Az

MDG RESOURCES, LLC

0 950 1,900 3,800 Feet

B: 4819 P: 20 06/23/2011 09:39:00 AM NML
$14.00 Page: 3 of 3 2011-0033003

RECORDERS MEMO: LEGIBILITY
QUESTIONABLE FOR GOOD REPRODUCTION

RECEIVED
BEAZ STATE OFFICE
2011 JUL -6 A 7:43
PHOENIX, ARIZONA

AMC409306

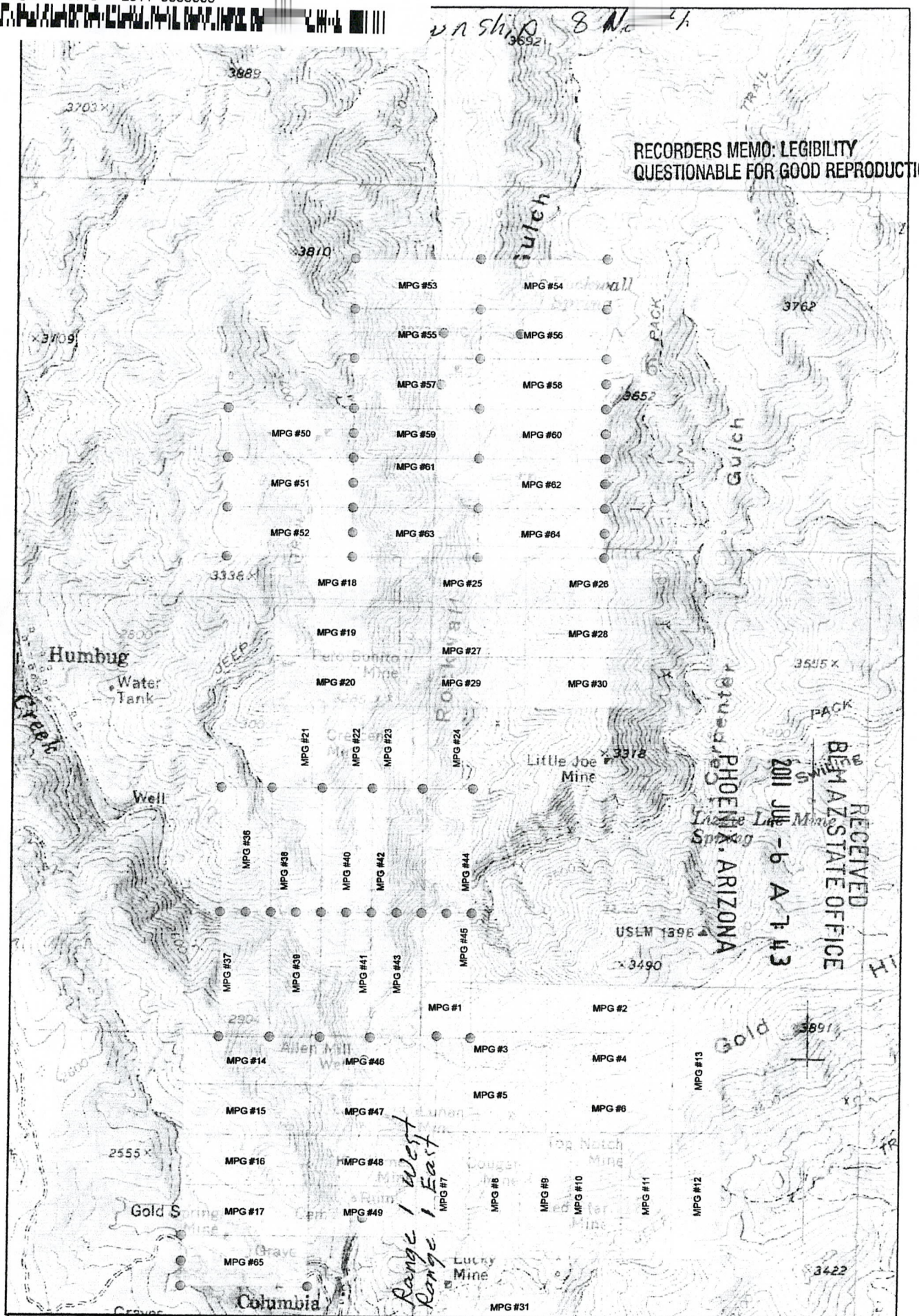

N

Phase2-pnts
MPG Claims

STAKING PHASE 2 CLAIMS

Columbia District
Yavapai County, Arizona

MDG Resources, LLC

0 950 1,900 3

B: 4819 P: 21 06/23/2011 09:39:00 AM NML
Ana Wayman-Trujill
OFFICIAL RECORDS C VAPAI COUNTY $14.00
MARK GRAMLICH 2C 33004

B: 4819 P: 21 06/23/2011 09:39:00 AM NML
$14.00 Page: 1 of 3 2011-0033004

FEE
$ 5
$8
$5
$1
$ 14

Send to *

Notice of Location

NOTICE IS HEREBY GIVEN, That the undersigned, having complied with Section 2324 of the Revised Statutes of the United States, and Local Laws, Customs and Regulations have located Fifteen Hundred Feet in length by Six Hundred Feet in width on this, The Lode, Vein, or Deposit or Sedimentary Deposit bearing gold, silver, uranium, vanadium, copper, rare earth elements and other precious metals,

Situated in the Southeast quarter of section 12, T8N R1W, GSRB&M

in Yavapai County, State of Arizona, and described and marked on the ground, as follows, to wit:

Beginning 10 feet North of this location (Discovery) Monument,
at the North End Center monument, and
Thence East 300 feet to the Northeast corner monument No. 1;
Thence South 1500 feet to the Southeast corner monument No. 2;
Thence West 600 feet to the Southwest corner monument No. 3;
Thence North 1500 feet to the Northwest corner monument No. 4;
Thence East 300 feet to the place of beginning; Including all Dips, Spurs, Angles and Variations.

The west side of this claim adjoins the east side of MPG #41.

This mining claim shall be known as MPG #43 Mining Claim.

Located this 9 Day of April AD 2011

Names of Locators: **Signed: X** Mark Gramlich
Mark Gramlich, Manager

*MDG Resources, LLC
5941 Silver Saddle Way,
Herriman, Utah
84096

Space Below for Recordation & Filing purposes

RECEIVED
BLM AZ STATE OFFICE
2011 JUL -6 A 7:43
PHOENIX, ARIZONA

AMC409307

B: 4819 P: 21 06/23/2011 09:39:00 AM NML
$14.00 Page: 2 of 2 2011-0033004

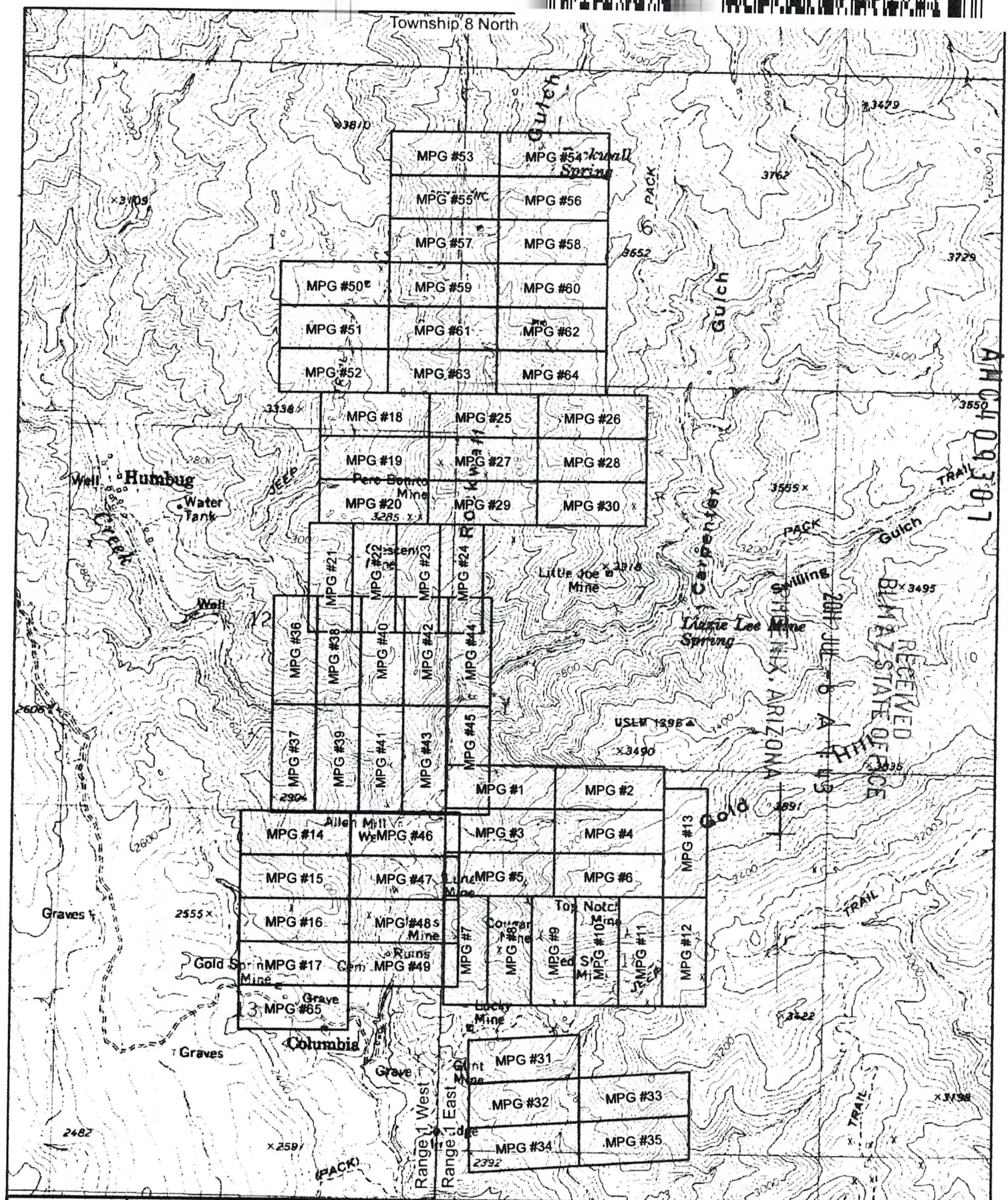

N
W E
S

MPG 36-60 Located 4/9/11

RECORDERS MEMO: LEGIBILITY
QUESTIONABLE FOR GOOD REPRODUCTION

OWNERSHIP MAP

Columbia Project, Yavapai County, Az

MDG Resources, LLC

0 950 1,900 3,800 Feet

B: 4819 P: 21 06/23/2011 09:39:00 AM NML
$14.00 Page: 3 of 3 2011-0033004

RECORDERS MEMO: LEGIBILITY
QUESTIONABLE FOR GOOD REPRODUCTION

RECEIVED
BLM AZ STATE OFFICE
2011 JUL -6 A 7:43

AMC409307

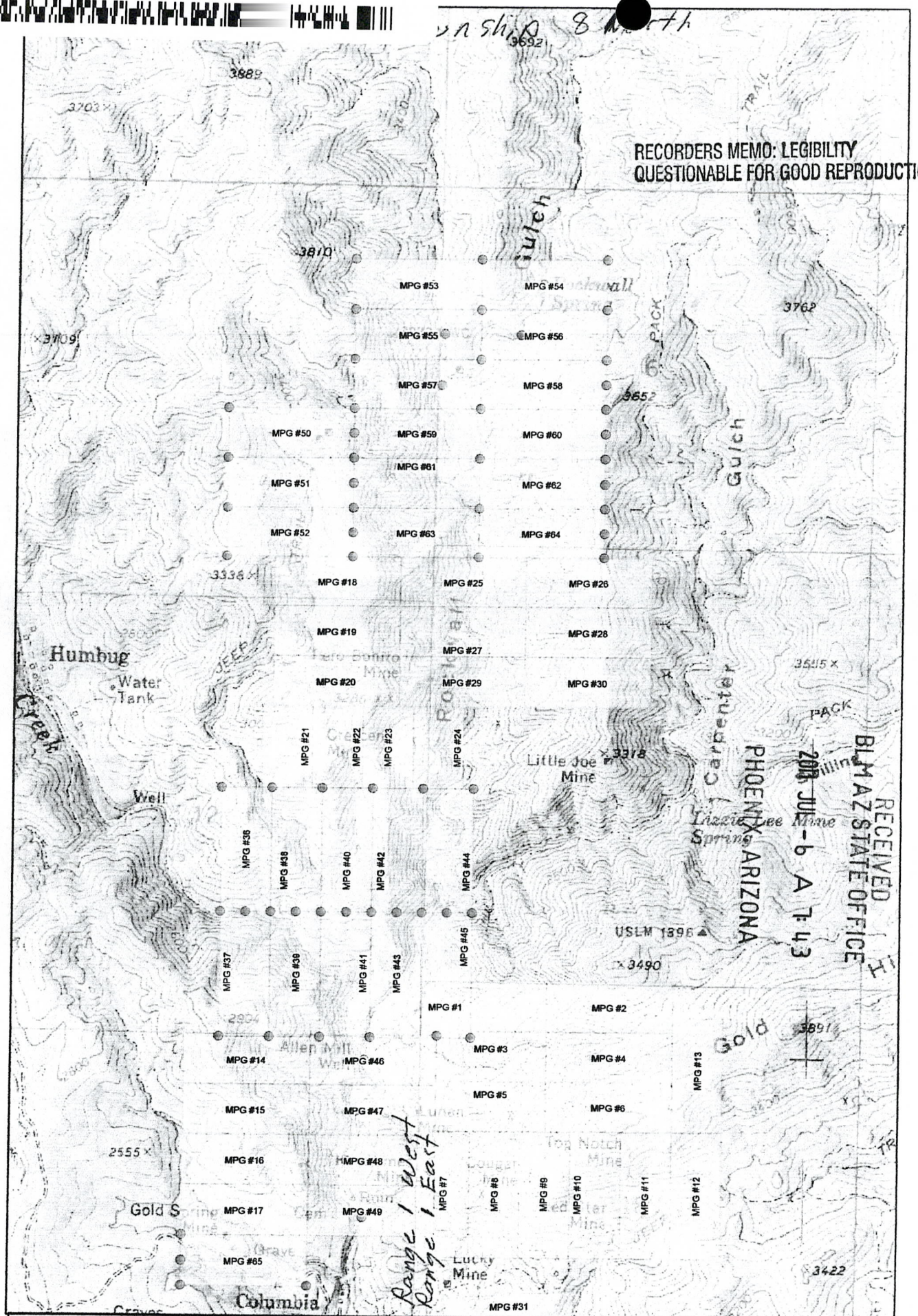

N

Phase2-pnts
MPG Claims

STAKING PHASE 2 CLAIMS

Columbia District
Yavapai County, Arizona

MDE RESOURCES, LLC

0 950 1,900 3

B: 4819 P: 22 06/23/2011 09:39:00 AM NML
Ana Wayman-Trujillo
OFFICIAL RECORDS OF [redacted]PAI COUNTY $14.00
MARK GRAMLICH 201 [redacted]3005

B: 4819 P: 22 06/23/2011 09:39:00 AM NML
$14.00 Page: 1 of 3 2011-0033005

FEE
$5
$8
$5
$1
14

Send to *

Notice of Location

NOTICE IS HEREBY GIVEN, That the undersigned, having complied with Section 2324 of the Revised Statutes of the United States, and Local Laws, Customs and Regulations have located Fifteen Hundred Feet in length by Six Hundred Feet in width on this, The Lode, Vein, or Deposit or Sedimentary Deposit bearing gold, silver, uranium, vanadium, copper, rare earth elements and other precious metals,

Situated in the East half of section 12, T8N R1W and in the West half of Section 7 T8N R1E, GSRM

in Yavapai County, State of Arizona, and described and marked on the ground, as follows, to wit:

Beginning 10 feet South of this location (Discovery) Monument,
at the South End Center monument, and
Thence East 300 feet to the Southeast corner monument No. 1;
Thence North 1500 feet to the Northeast corner monument No. 2;
Thence West 600 feet to the Northwest corner monument No. 3;
Thence South 1500 feet to the Southwest corner monument No. 4;
Thence East 300 feet to the place of beginning; Including all Dips, Spurs, Angles and Variations.

The west side of this claim adjoins the east side of MPG #42.

This mining claim shall be known as MPG #44 Mining Claim.

Located this 9 Day of April AD 2011

Names of Locators:
MDG Resources, LLC
5941 Silver Saddle Way,
Herriman, Utah
84096

Signed: X Mark Gramlich
Mark Gramlich, Manager

Space Below for Recordation & Filing purposes

RECEIVED
BLM AZ STATE OFFICE
2011 JUL -6 A 7:43
PHOENIX, ARIZONA

AMC409308

$14.00 Page: 2 of 3 06/23/2011 09:39:00 AM NML
2011-0033005

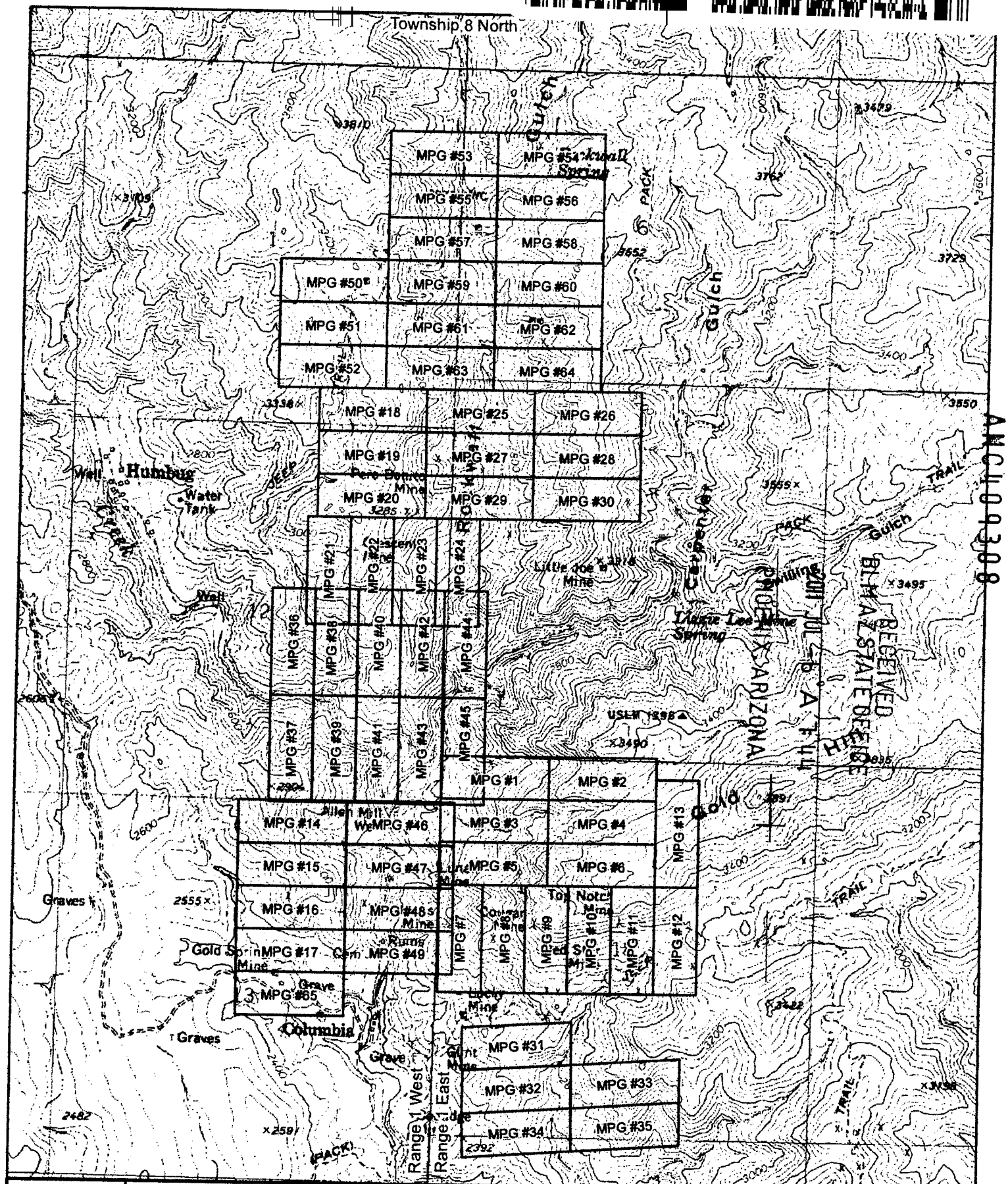

N
W E
S

RECORDERS MEMO: LEGIBILITY
MPG 36-60 Located 4/9/11 QUESTIONABLE FOR GOOD REPRODUCTION

OWNERSHIP MAP

Columbia Project, Yavapai County, Az

MDG Resources, LLC

0 950 1,900 3,800 Feet

B: 4819 P: 22 06/23/2011 09:39:00 AM NML
$14.00 Page: 3 of 3 2011-0033005

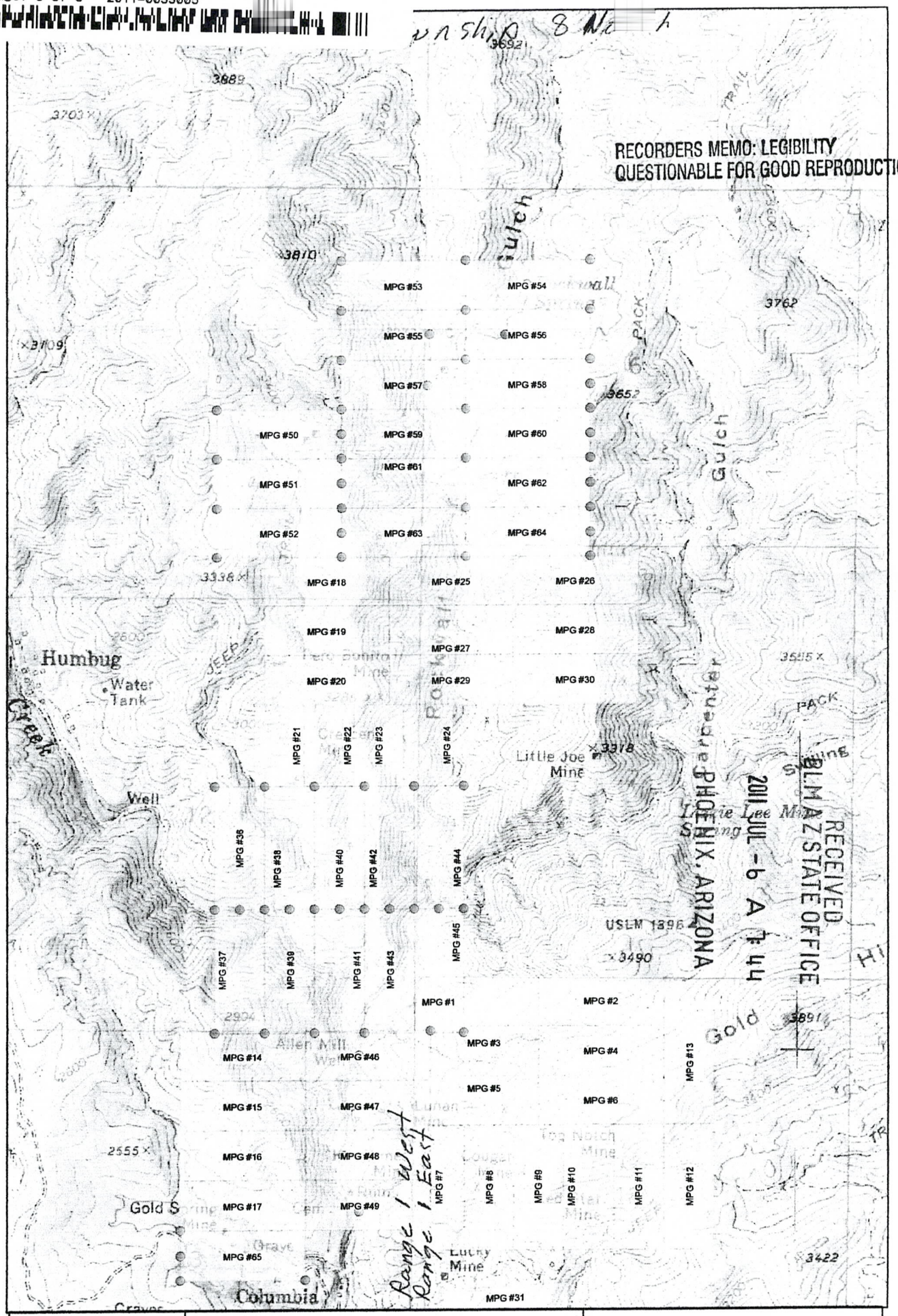

N

Phase2-pnts
MPG Claims

STAKING PHASE 2 CLAIMS

Columbia District
Yavapai County, Arizona

MDG RESOURCES, LLC

0 950 1,900 3

B: 4819 P: 23 06/23/2011 09:39:00 AM NML
Ana Wayman-Trujil[illegible]
OFFICIAL RECORDS [illegible]VAPAI COUNTY $14.00
MARK GRAMLICH 2[illegible]033006

B: 4819 P: 23 06/23/2011 09:39:00 AM NML
$14.00 Page: 1 of 3 2011-0033006

FEE 5 8 5 1 4

Send to ✗

Notice of Location

NOTICE IS HEREBY GIVEN, That the undersigned, having complied with Section 2324 of the Revised Statutes of the United States, and Local Laws, Customs and Regulations have located Fifteen Hundred Feet in length by Six Hundred Feet in width on this, The Lode, Vein, or Deposit or Sedimentary Deposit bearing gold, silver, uranium, vanadium, copper, rare earth elements and other precious metals,

Situated in the Southeast quarter of section 12, T8N R1W GSRB&M;
Also situated in the Southwest quarter of Section 7 and in the Northwest quarter of Section 18, T8N, R1E GSRB&M

in Yavapai County, State of Arizona, and described and marked on the ground, as follows, to wit:

Beginning 10 feet North of this location (Discovery) Monument,
at the North End Center monument, and
Thence East 300 feet to the Northeast corner monument No. 1;
Thence South 1500 feet to the Southeast corner monument No. 2;
Thence West 600 feet to the Southwest corner monument No. 3;
Thence North 1500 feet to the Northwest corner monument No. 4;
Thence East 300 feet to the place of beginning; Including all Dips, Spurs, Angles and Variations.

The west side of this claim adjoins the east side of MPG #43.

This mining claim shall be known as MPG #45 Mining Claim.

Located this 9 Day of April AD 2011

Names of Locators:
✗ MDG Resources, LLC
5941 Silver Saddle Way,
Herriman, Utah
84096

Signed: X Mark Gramlich
Mark Gramlich, Manager

Space Below for Recordation & Filing purposes

RECEIVED
AZ STATE OFFICE
PHOENIX, ARIZONA
2011 JUL -6 A 7:44

AMC409309

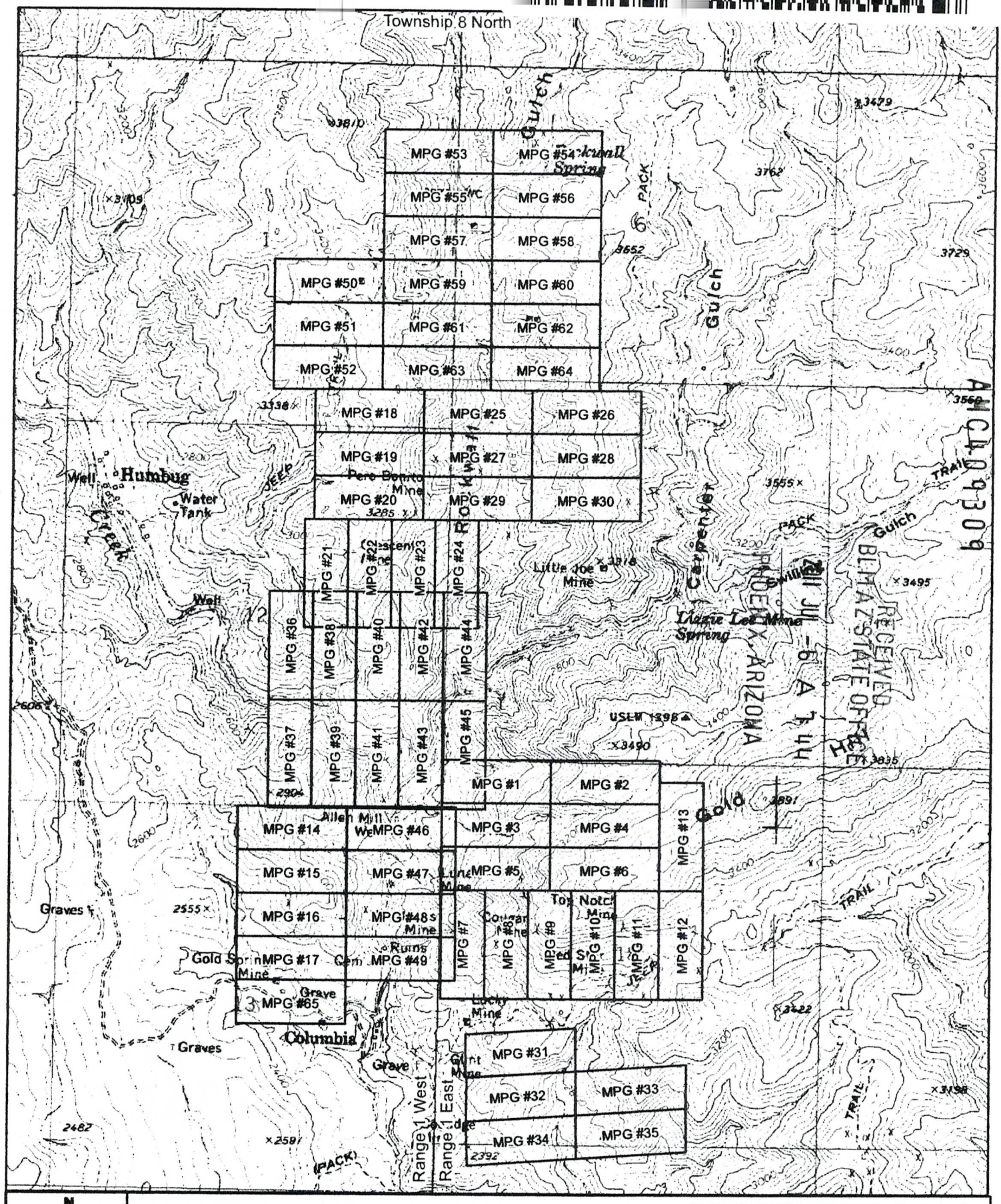

N
W E
S

MPG 36-60 Located 4/9/11

RECORDERS MEMO: LEGIBILITY QUESTIONABLE FOR GOOD REPRODUCTION

OWNERSHIP MAP

Columbia Project, Yavapai County, Az

MDG RESOURCES, LLC

0 950 1,900 3,800 Feet

RECORDERS MEMO: LEGIBILITY
QUESTIONABLE FOR GOOD REPRODUCTION

RECEIVED
BLM AZ STATE OFFICE
2011 JUL 6 A 7:44
PHOENIX, ARIZONA

AMC409309

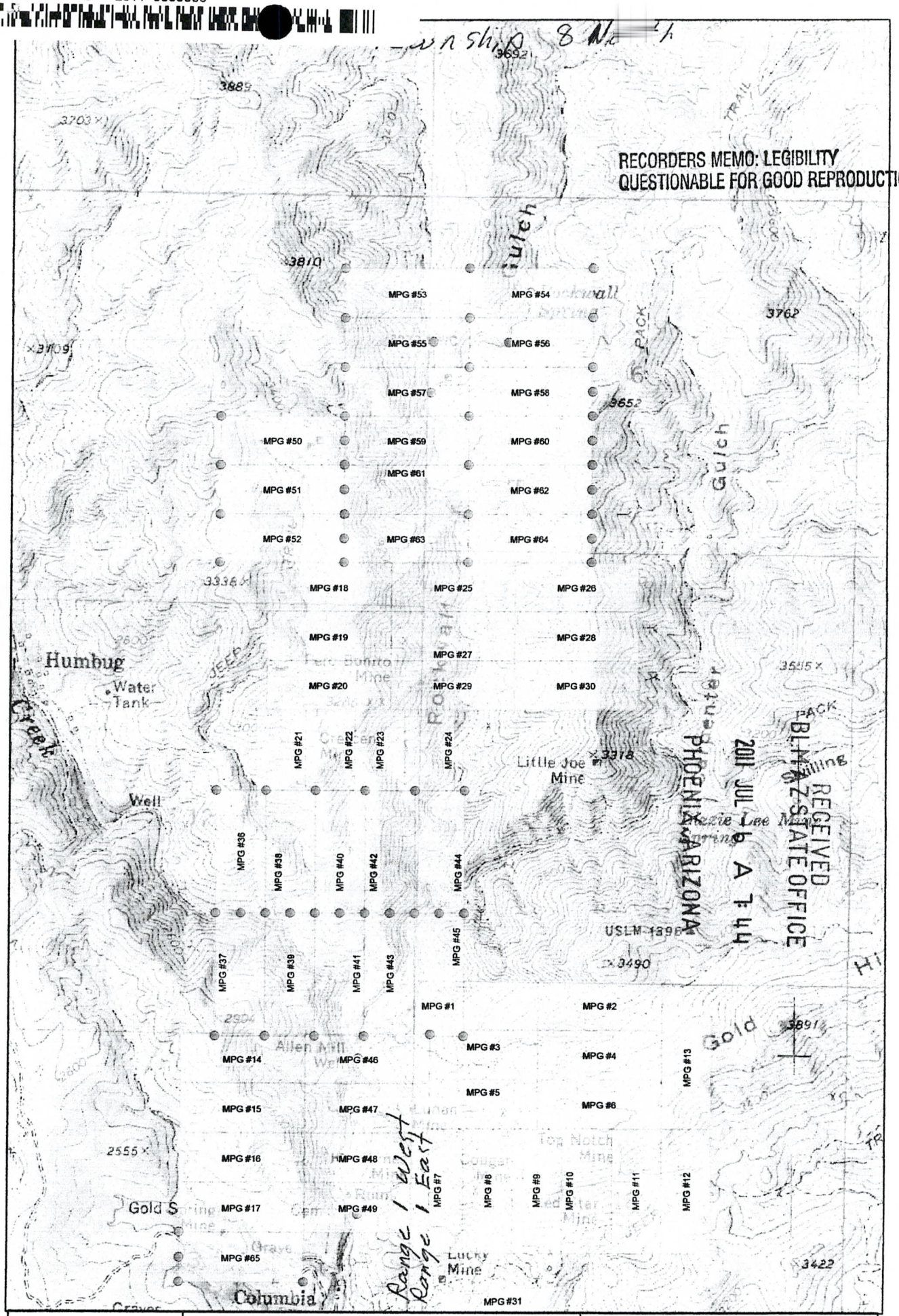

N

Phase2-pnts
MPG Claims

STAKING PHASE 2 CLAIMS

Columbia District
Yavapai County, Arizona

MDG Resources, LLC

0 950 1,900 3

FEE
$ 5
$8
$5
$1
$ 14

B: 4819 P: 24 06/23/2011 09:39:00 AM NML
Ana Wayman-Trujil
OFFICIAL RECORDS YAVAPAI COUNTY $14.00
MARK GRAMLICH 033007

B: 4819 P: 24 06/23/2011 09:39:00 AM NML
$14.00 Page: 1 of 3 2011-0033007

Send to X

Notice of Location

NOTICE IS HEREBY GIVEN, That the undersigned, having complied with Section 2324 of the Revised Statutes of the United States, and Local Laws, Customs and Regulations have located Fifteen Hundred Feet in length by Six Hundred Feet in width on this, The Lode, Vein, or Deposit or Sedimentary Deposit bearing gold, silver, uranium, vanadium, copper, rare earth elements and other precious metals,

Situated in the Northeast quarter of Section 13, T8N R1W GSRB&M;
Also situated in the Northwest quarter of Section 18, T8N, R1E GSRB&M

in Yavapai County, State of Arizona, and described and marked on the ground, as follows, to wit:

Beginning 643 feet West of this location (Discovery) Monument,
at the West End Center monument, and
Thence North 300 feet to the Northwest corner monument No. 1;
Thence East 1500 feet to the Northeast corner monument No. 2;
Thence South 600 feet to the Southeast corner monument No. 3;
Thence West 1500 feet to the Southwest corner monument No. 4;
Thence North 300 feet to the place of beginning; Including all Dips, Spurs, Angles and Variations.

The west side of this claim adjoins the east side of MPG #14.

This mining claim shall be known as MPG #46 Mining Claim.

Located this 9 Day of April AD 2011

Names of Locators:
MDG Resources, LLC
5941 Silver Saddle Way,
Herriman, Utah
84096

Signed: X Mark Gramlich
Mark Gramlich, Manager

Space Below for Recordation & Filing purposes

RECEIVED
BLM AZ STATE OFFICE
2011 JUL -6 A 7:44
PHOENIX, ARIZONA

AMC409310

B: 4819 P: 24 06/23/2011 09:39:00 AM NML
$14.00 Page 2 of 3 2011-0033007

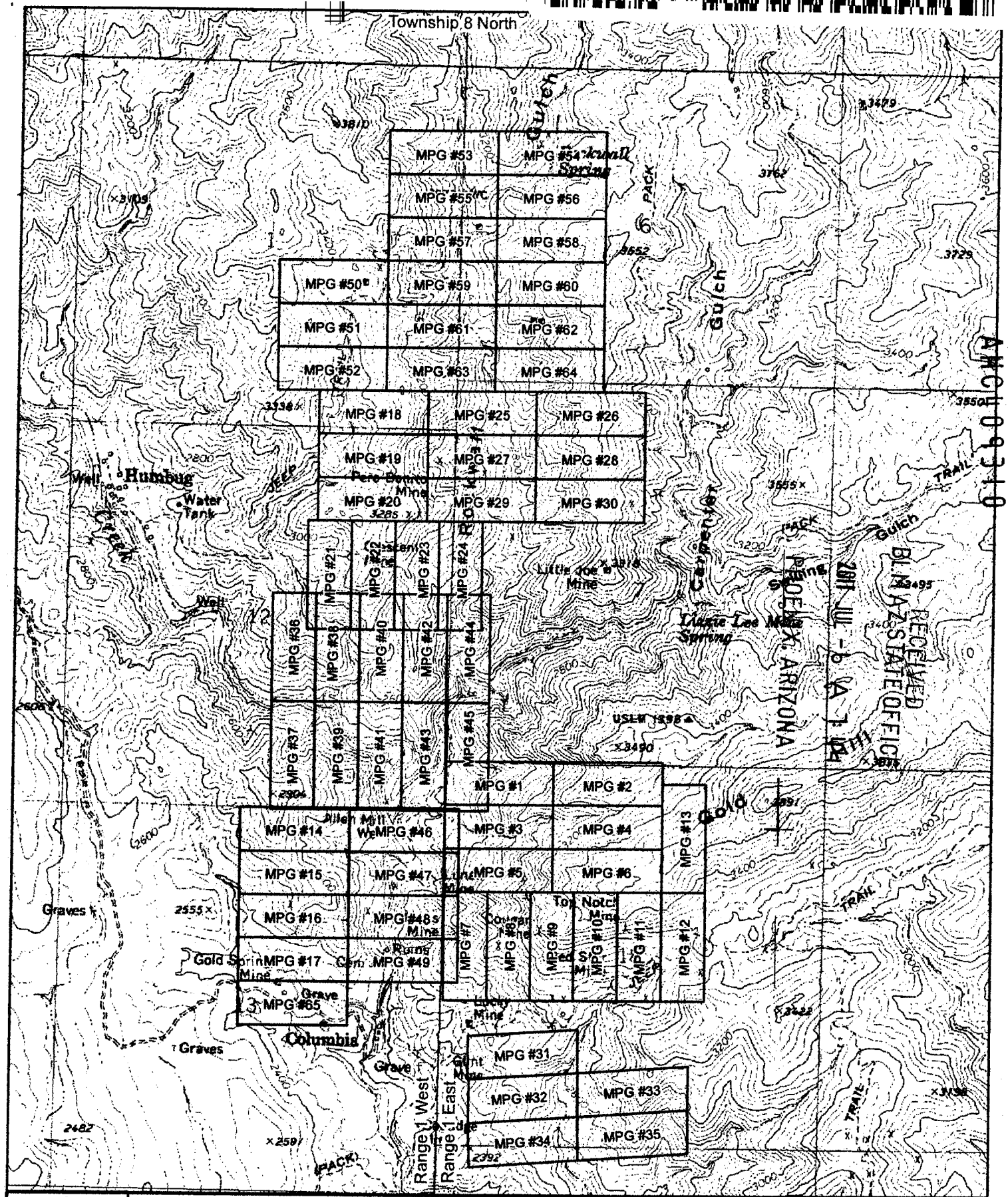

N
W E
S

MPG 36-60 Located 4/9/11

RECORDERS MEMO: LEGIBILITY QUESTIONABLE FOR GOOD REPRODUCTION

OWNERSHIP MAP

Columbia Project, Yavapai County, Az

MDG Resources, LLC

0 950 1,900 3,800 Feet

B: 4819 P: 24 06/23/2011 09:39:00 AM NML
$14.00 Page: 3 of 3 2011-0033007

RECORDERS MEMO: LEGIBILITY
QUESTIONABLE FOR GOOD REPRODUCTION

RECEIVED
AZ STATE OFFICE
2011 JUL 6 A 7:44
BLM

AMC409310

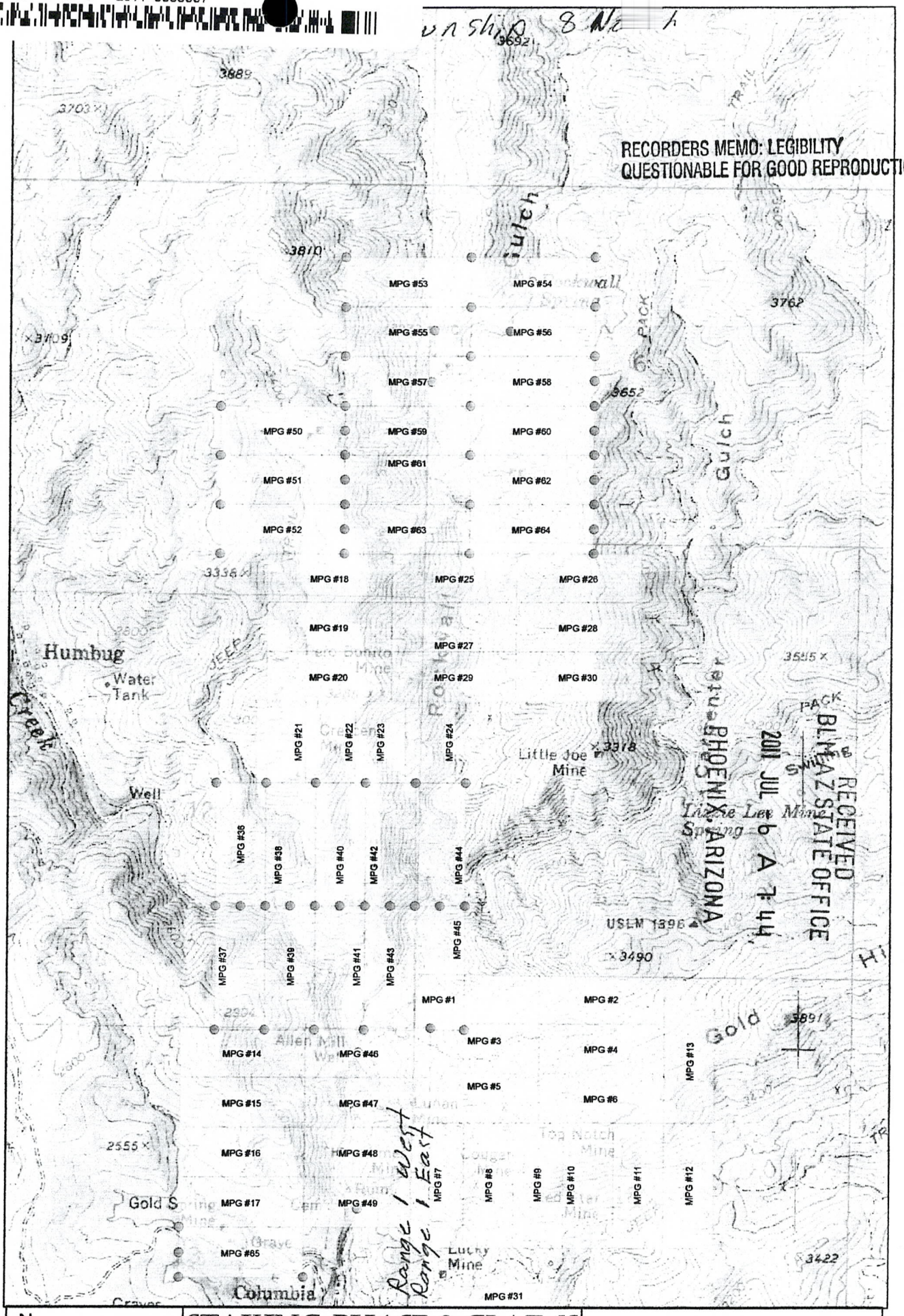

N

Phase2-pnts
MPG Claims

STAKING PHASE 2 CLAIMS

Columbia District
Yavapai County, Arizona

MDG Resources, LLC

0 950 1,900 3

B: 4819 P: 25 06/23/2011 09:39:00 AM NML
Ana Wayman-Trujillo
OFFICIAL RECORDS AVAPAI COUNTY $14.00
MARK GRAMLICH 2011-0033008

B: 4819 P: 25 06/23/2011 09:39:00 AM NML
$14.00 Page: 1 of 3 2011-0033008

FEE
$5
$8
$5
$1
$14

Send tax

Notice of Location

NOTICE IS HEREBY GIVEN, That the undersigned, having complied with Section 2324 of the Revised Statutes of the United States, and Local Laws, Customs and Regulations have located Fifteen Hundred Feet in length by Six Hundred Feet in width on this, The Lode, Vein, or Deposit or Sedimentary Deposit bearing gold, silver, uranium, vanadium, copper, rare earth elements and other precious metals,

Situated in the Northeast quarter of Section 13, T8N R1W GSRB&M;
Also situated in the Northwest quarter of Section 18, T8N, R1E GSRB&M

in Yavapai County, State of Arizona, and described and marked on the ground, as follows, to wit:

Beginning 540 feet West of this location (Discovery) Monument,
at the West End Center monument, and
Thence North 300 feet to the Northwest corner monument No. 1;
Thence East 1500 feet to the Northeast corner monument No. 2;
Thence South 600 feet to the Southeast corner monument No. 3;
Thence West 1500 feet to the Southwest corner monument No. 4;
Thence North 300 feet to the place of beginning; Including all Dips, Spurs, Angles and Variations.

The west side of this claim adjoins the east side of MPG #15.

This mining claim shall be known as MPG #47 Mining Claim.

Located this 2 Day of April AD 2011

Names of Locators:
MDG Resources, LLC
5941 Silver Saddle Way,
Herriman, Utah
84096

Signed: X Mark Gramlich
Mark Gramlich, Manager

Space Below for Recordation & Filing purposes

RECEIVED
BLM AZ STATE OFFICE
2011 JUL -6 A 7:44
PHOENIX, ARIZONA

AMC409311

B: 4819 P: 25 06/23/2011 09:39:00 AM NML
$14.00 Page: 2 of 3 2011-0033008

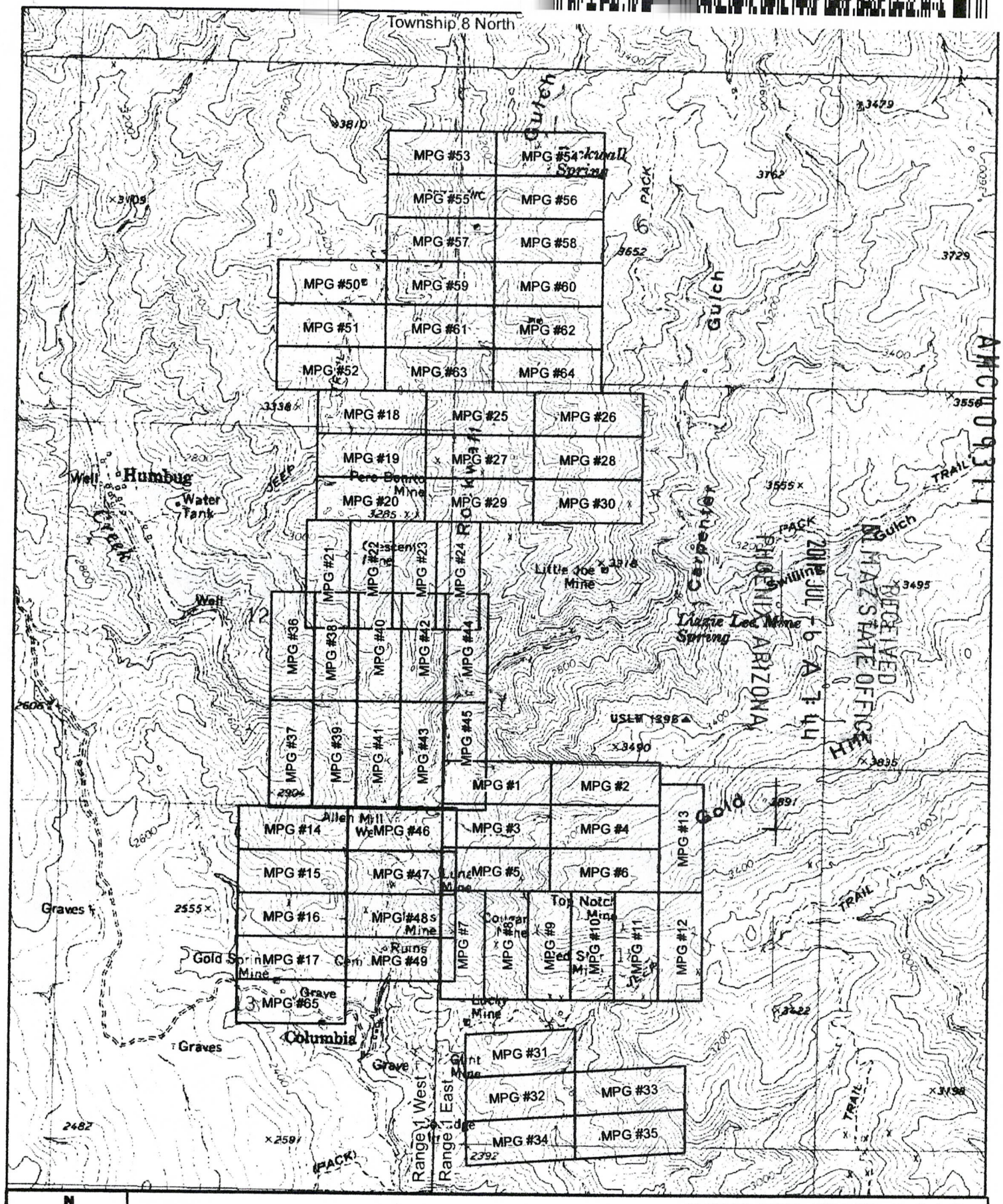

N
W E
S

MPG 36-60 Located 4/9/11

RECORDERS MEMO: LEGIBILITY QUESTIONABLE FOR GOOD REPRODUCTION

OWNERSHIP MAP

Columbia Project, Yavapai County, Az

MDG Resources, LLC

0 950 1,900 3,800 Feet

B: 4819 P: 25 06/23/2011 09:39:00 AM NML
$14.00 Page: 3 of 3 2011-0033008

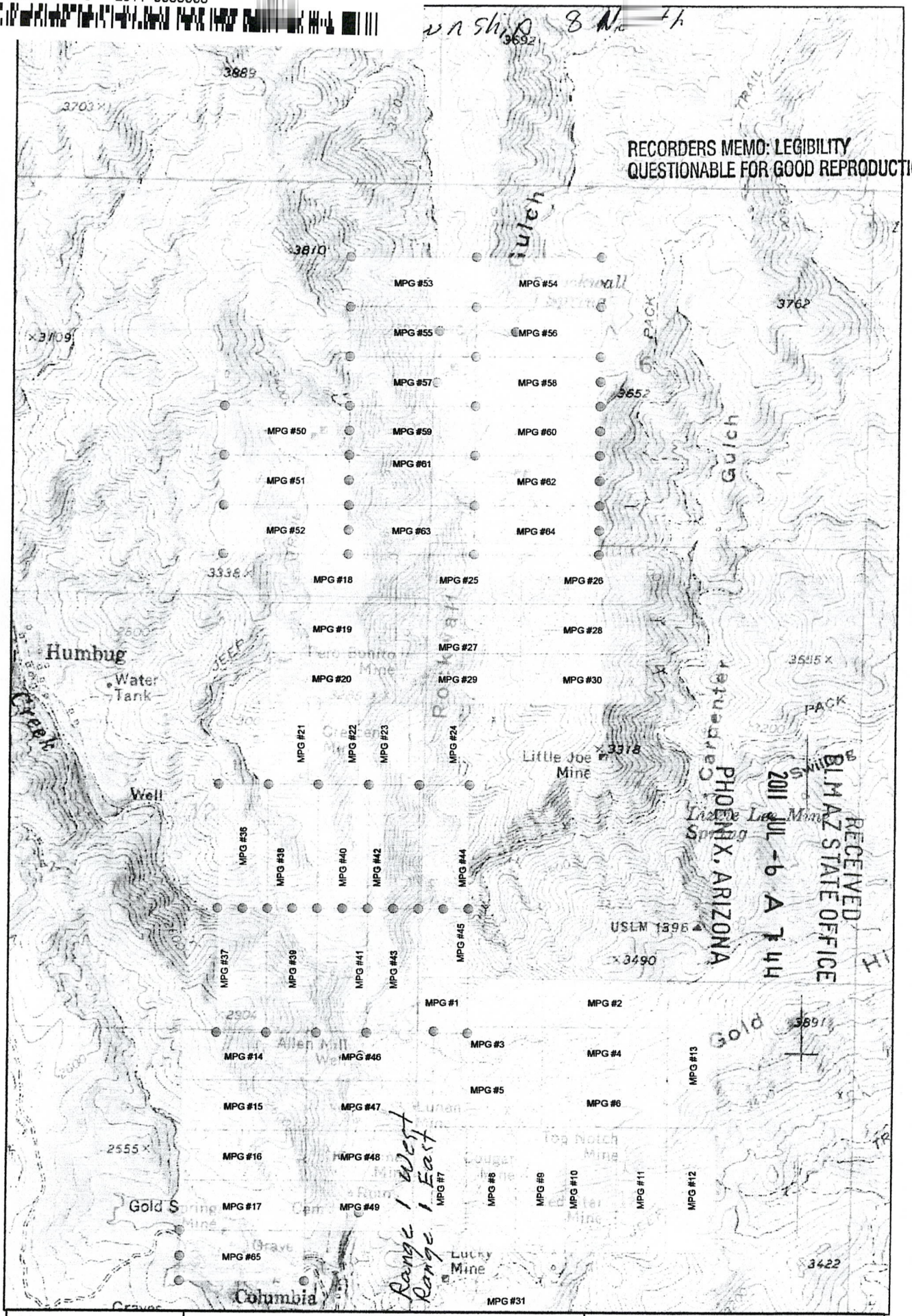

AMC409311

N

Phase2-pnts
MPG Claims

STAKING PHASE 2 CLAIMS

Columbia District
Yavapai County, Arizona

MDG RESOURCES, LLC

0 950 1,900 3

B: 4819 P: 26 06/23/2011 09:39:00 AM NML
Ana Wayman-Trujil
OFFICIAL RECORDS [redacted]VAPAI COUNTY $14.00
MARK GRAMLICH 2[redacted]033009

B: 4819 P: 26 06/23/2011 09:39:00 AM NML
$14.00 Page: 1 of 3 2011-0033009

FEE
$ 5
$0
$5
$1
14

Send to X

Notice of Location

NOTICE IS HEREBY GIVEN, That the undersigned, having complied with Section 2324 of the Revised Statutes of the United States, and Local Laws, Customs and Regulations have located Fifteen Hundred Feet in length by Six Hundred Feet in width on this, The Lode, Vein, or Deposit or Sedimentary Deposit bearing gold, silver, uranium, vanadium, copper, rare earth elements and other precious metals,

Situated in the Northeast quarter of Section 13, T8N R1W GSRB&M;
Also situated in the Northwest quarter of Section 18, T8N, R1E GSRB&M

in Yavapai County, State of Arizona, and described and marked on the ground, as follows, to wit:

Beginning 450 feet West of this location (Discovery) Monument,
at the West End Center monument, and
Thence North 300 feet to the Northwest corner monument No. 1;
Thence East 1500 feet to the Northeast corner monument No. 2;
Thence South 600 feet to the Southeast corner monument No. 3;
Thence West 1500 feet to the Southwest corner monument No. 4;
Thence North 300 feet to the place of beginning; Including all Dips, Spurs, Angles and Variations.

The west side of this claim adjoins the east side of MPG #16.

This mining claim shall be known as MPG #48 Mining Claim.

Located this 7 Day of April AD 2011

Names of Locators: **Signed: X** Mark Gramlich
Mark Gramlich, Manager

X MDG Resources, LLC
5941 Silver Saddle Way,
Herriman, Utah
84096

Space Below for Recordation & Filing purposes

RECEIVED
BLM AZ STATE OFFICE
2011 JUL -6 A 7:44
PHOENIX, ARIZONA

AMC409312

B: 4819 P: 26 06/23/2011 09:39:00 AM NML
$14.00 Page: 1 of 1 2011-0033009

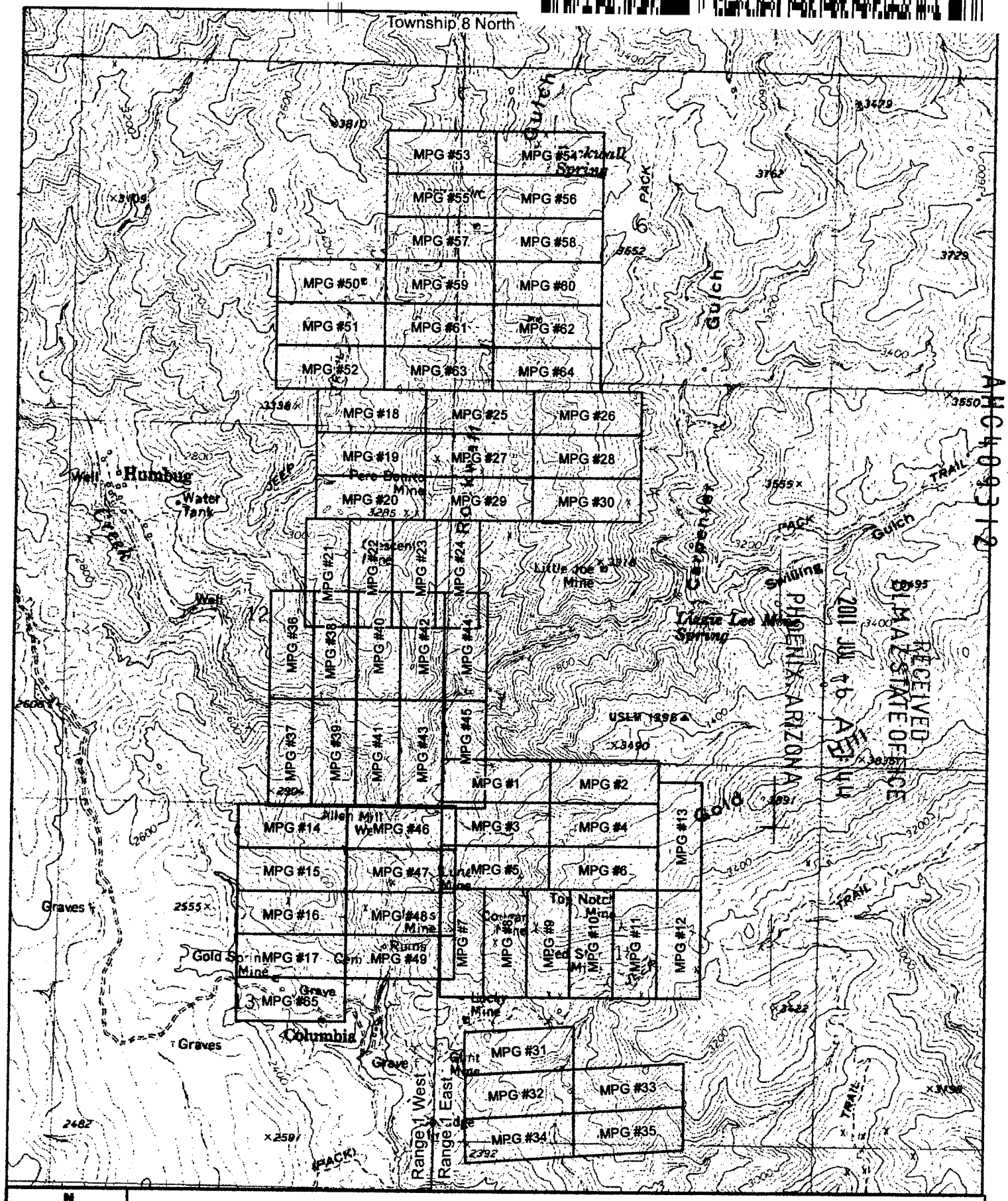

N
W E
S

MPG 36-60 Located 4/9/11

RECORDERS MEMO: LEGIBILITY
QUESTIONABLE FOR GOOD REPRODUCTION

OWNERSHIP MAP

Columbia Project, Yavapai County, Az

MDG Resources, LLC

0 950 1,900 3,800 Feet

B: 4819 P: 26 06/23/2011 09:39:00 AM NHL
$14.00 Page: 3 of 3 2011-0033009

RECORDERS MEMO: LEGIBILITY
QUESTIONABLE FOR GOOD REPRODUCTION

AMC409312

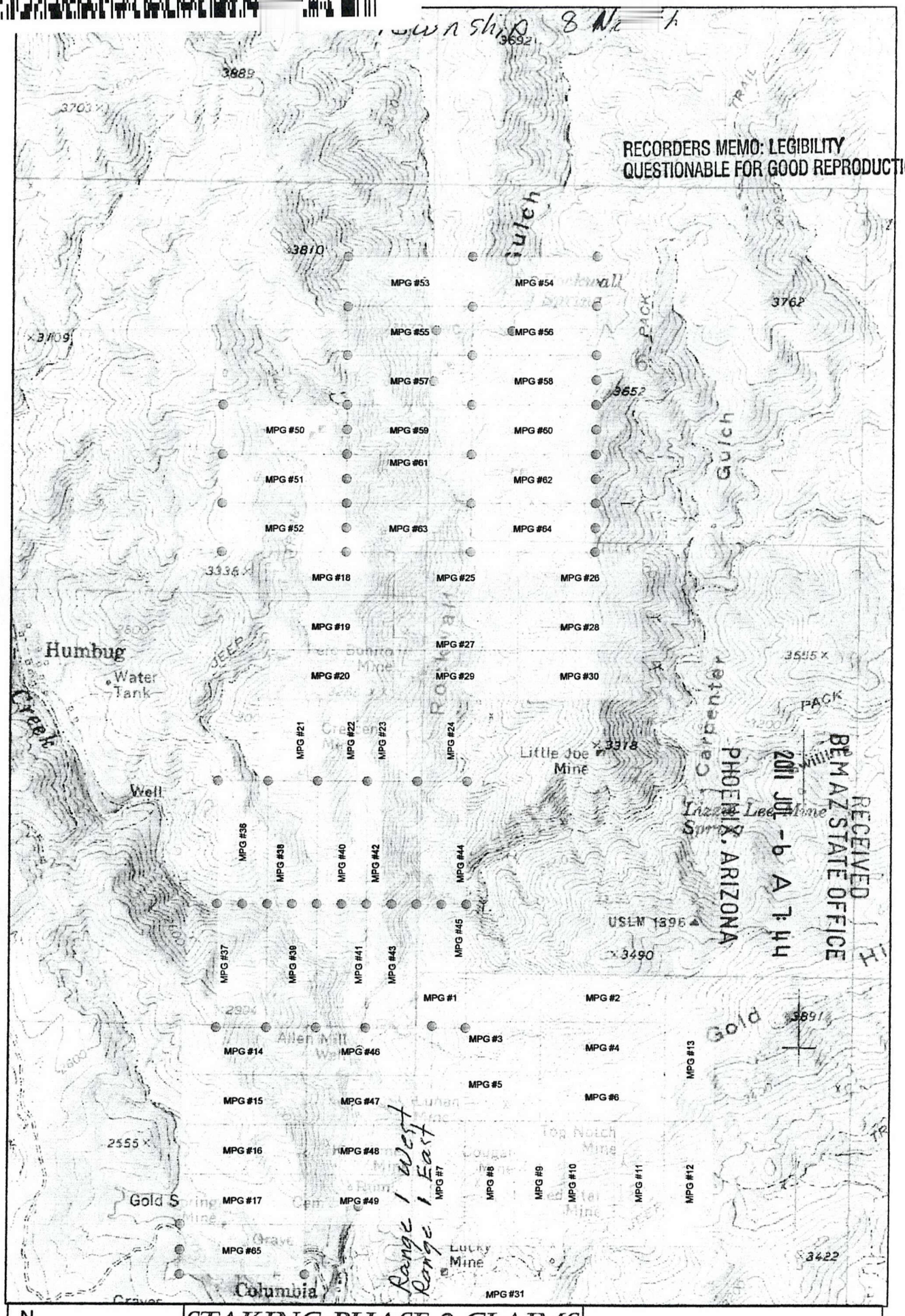

RECEIVED
BLM AZ STATE OFFICE
PHOENIX, ARIZONA
2011 JUL -6 A 7:44

N

Phase2-pnts
MPG Claims

STAKING PHASE 2 CLAIMS

Columbia District
Yavapai County, Arizona

MDG Resources, LLC

0 950 1,900 3

FEE
$5
$8
$5
$1
$14

B: 4819 P: 27 06/23/2011 09:39:00 AM NML
Ana Wayman-Trujil
OFFICIAL RECORDS [redacted]VAPAI COUNTY $14.00
MARK GRAMLICH 2[redacted]033010
B: 4819 P: 27 06/23/2011 09:39:00 AM NML
$14.00 Page: 1 of 3 2011-0033010

Send to X

Notice of Location

NOTICE IS HEREBY GIVEN, That the undersigned, having complied with Section 2324 of the Revised Statutes of the United States, and Local Laws, Customs and Regulations have located Fifteen Hundred Feet in length by Six Hundred Feet in width on this, The Lode, Vein, or Deposit or Sedimentary Deposit bearing gold, silver, uranium, vanadium, copper, rare earth elements and other precious metals,

Situated in the Northeast quarter of Section 13, T8N R1W GSRB&M;
Also situated in the West half of Section 18, T8N, R1E GSRB&M

in Yavapai County, State of Arizona, and described and marked on the ground, as follows, to wit:

Beginning 775 feet West of this location (Discovery) Monument, at the West End Center monument, and
Thence North 300 feet to the Northwest corner monument No. 1;
Thence East 1500 feet to the Northeast corner monument No. 2;
Thence South 600 feet to the Southeast corner monument No. 3;
Thence West 1500 feet to the Southwest corner monument No. 4;
Thence North 300 feet to the place of beginning; Including all Dips, Spurs, Angles and Variations.

The west side of this claim adjoins the east side of MPG #17.

This mining claim shall be known as MPG #49 Mining Claim.

Located this 9 Day of April AD 2011

Names of Locators:
MDG Resources, LLC
5941 Silver Saddle Way,
Herriman, Utah
84096

Signed: X Mark Gramlich
Mark Gramlich, Manager

Space Below for Recordation & Filing purposes

RECEIVED
BLM AZ STATE OFFICE
2011 JUL -6 A 7:44
PHOENIX, ARIZONA

AMC409313

B: 4819 P: 27
$14.00 Page:
06/23/2011 09:39:00 AM NML
2011-0033010

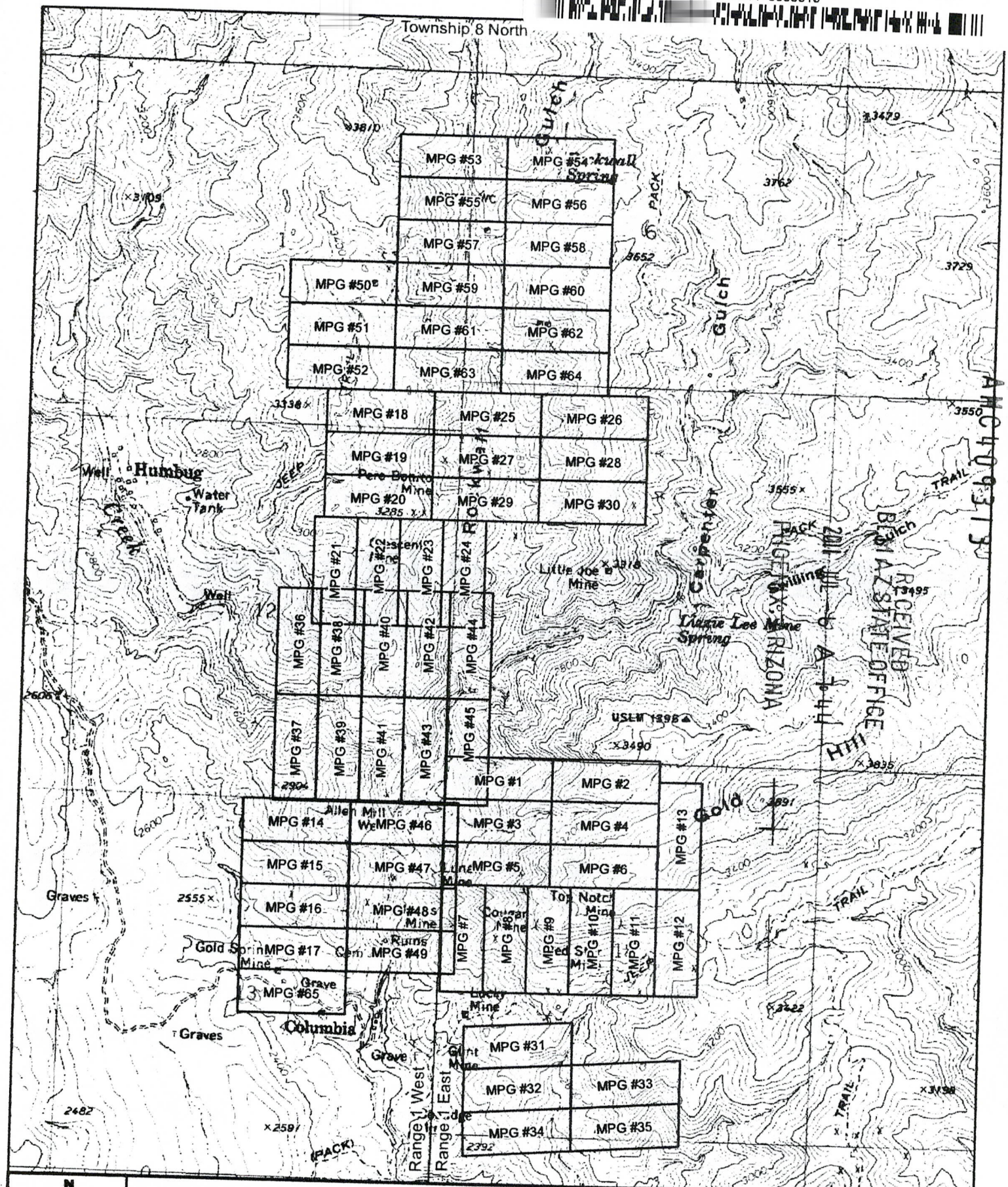

N
W E
S

RECORDERS MEMO: LEGIBILITY
QUESTIONABLE FOR GOOD REPRODUCTION

MPG 36-60 Located 4/9/11

OWNERSHIP MAP

Columbia Project, Yavapai County, Az

MDG Resources, LLC

0 950 1,900 3,800 Feet

RECORDERS MEMO: LEGIBILITY
QUESTIONABLE FOR GOOD REPRODUCTION

RECEIVED
BLM AZ STATE OFFICE
2011 JUL -6 A 7:45
PHOENIX, ARIZONA

AHC409313

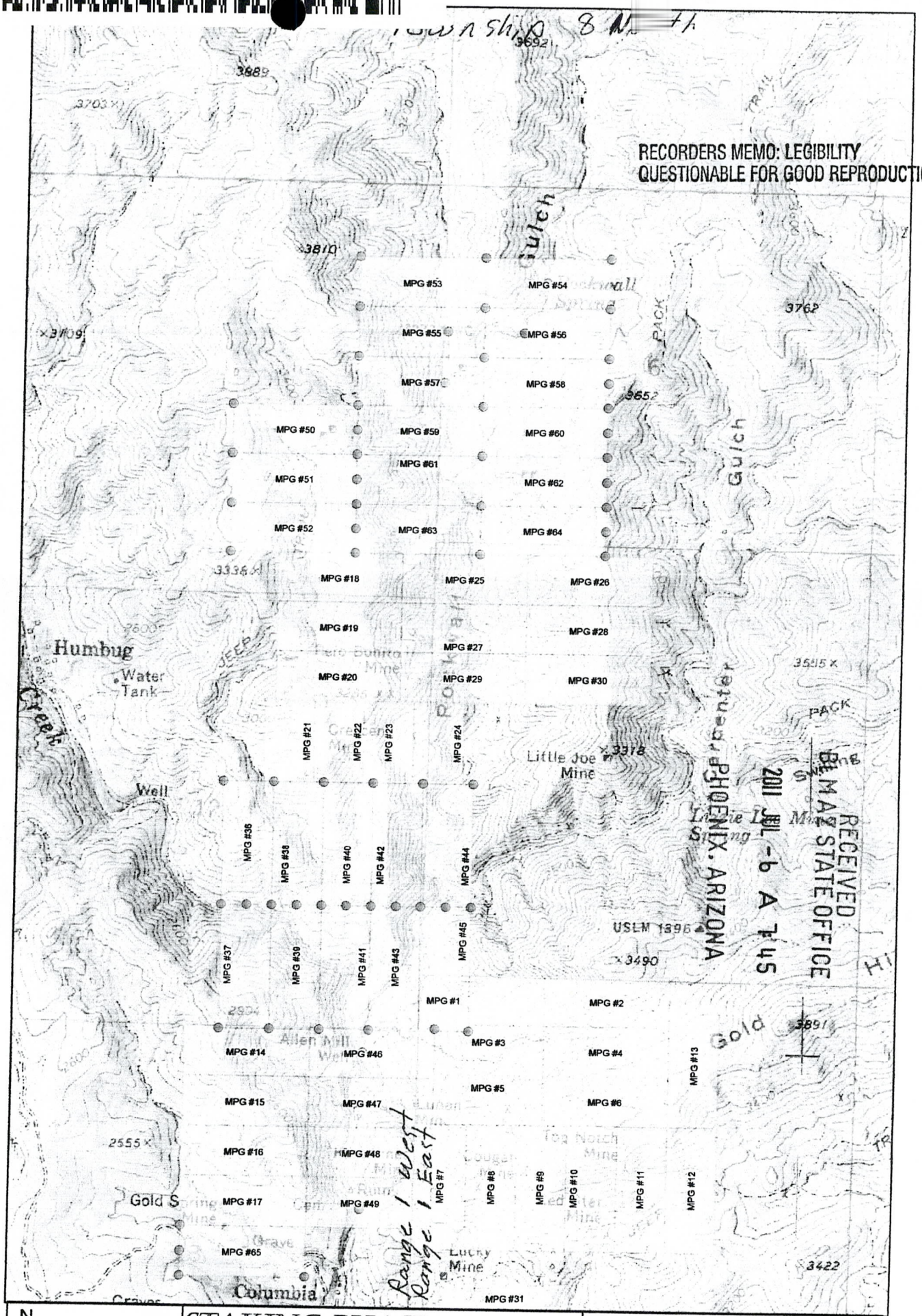

FEE
$ 5
$8
$5
$1
$14

B: 4819 P: 28 06/23/2011 09:39:00 AM NML
Ana Wayman-Trujillo
OFFICIAL RECORDS YAVAPAI COUNTY $14.00
MARK GRAMLICH -0033011

B: 4819 P: 28 06/23/2011 09:39:00 AM NML
$14.00 Page: 1 of 3 2011-0033011

Send to *

Notice of Location

NOTICE IS HEREBY GIVEN, That the undersigned, having complied with Section 2324 of the Revised Statutes of the United States, and Local Laws, Customs and Regulations have located Fifteen Hundred Feet in length by Six Hundred Feet in width on this, The Lode, Vein, or Deposit or Sedimentary Deposit bearing gold, silver, uranium, vanadium, copper, rare earth elements and other precious metals,

Situated in the Southeast quarter of Section 1, T8N R1W GSRB&M;

in Yavapai County, State of Arizona, and described and marked on the ground, as follows, to wit:

Beginning 10 feet East of this location (Discovery) Monument,
at the East End Center monument, and
Thence North 300 feet to the Northeast corner monument No. 1;
Thence West 1500 feet to the Northwest corner monument No. 2;
Thence South 600 feet to the Southwest corner monument No. 3;
Thence East 1500 feet to the Southeast corner monument No. 4;
Thence North 300 feet to the place of beginning; Including all Dips, Spurs, Angles and Variations.

AMC409314

This discovery monument lies approximately 2015 feet north and 990 feet west from the Southeast corner of Section 1, T8N R1W, GSRB&M

This mining claim shall be known as MPG #50 Mining Claim.

Located this 7 Day of April AD 2011

Names of Locators:
MDG Resources, LLC
5941 Silver Saddle Way,
Herriman, Utah
84096

Signed: X Mark Gramlich
Mark Gramlich, Manager

RECEIVED
AZ STATE OFFICE
2011 JUL -6 A 7:45
PHOENIX, ARIZONA

Space Below for Recordation & Filing purposes

$14.00 Page: 2 of 3 06/23/2011 09:39:00 AM NML
2011-0033011

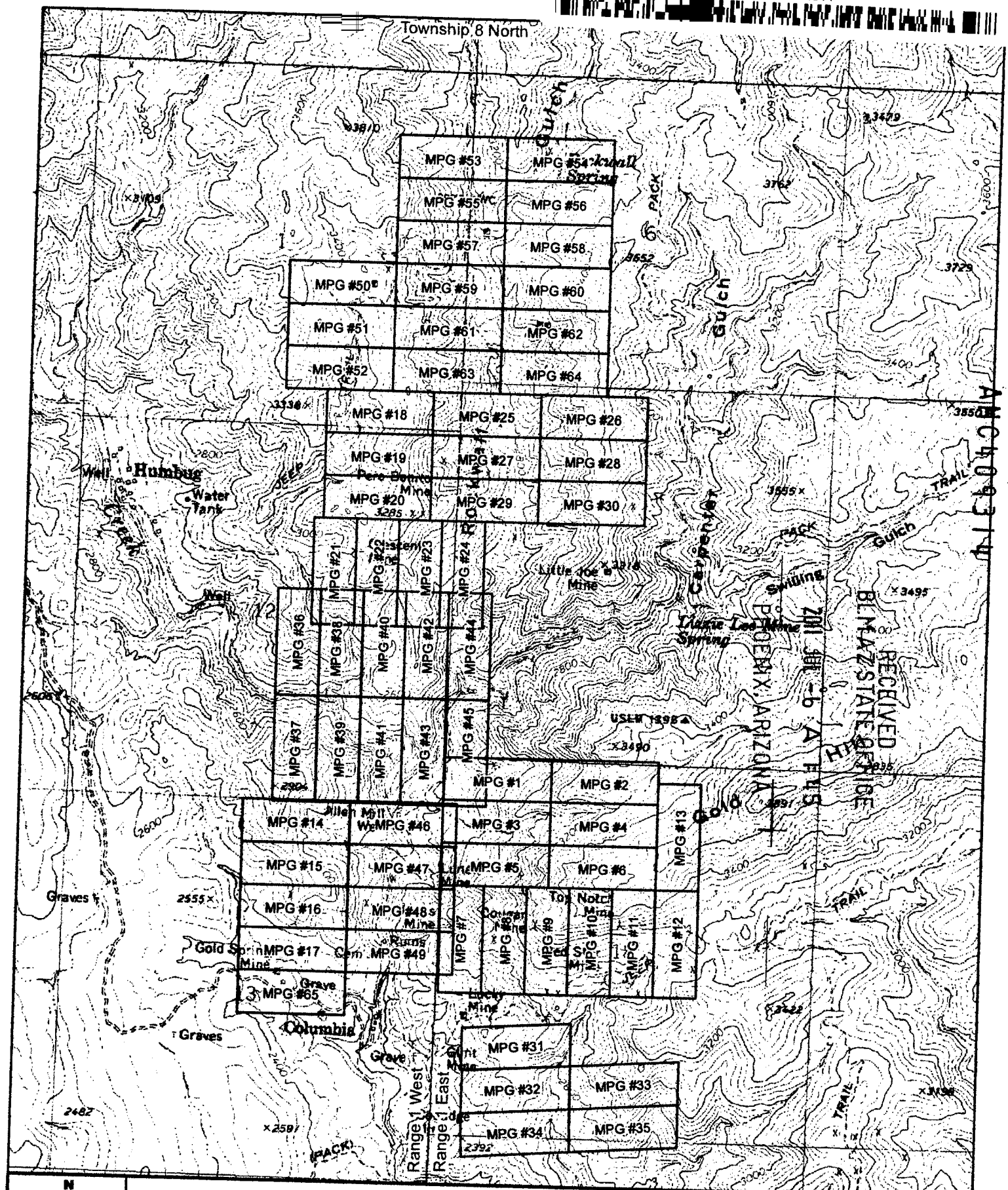

N
W E
S

MPG 36-60 Located 4/9/11

RECORDERS MEMO: LEGIBILITY QUESTIONABLE FOR GOOD REPRODUCTION

OWNERSHIP MAP

Columbia Project, Yavapai County, Az

MDG Resources, LLC

0 950 1,900 3,800 Feet

B: 4819 P: 28 06/23/2011 09:39:00 AM NML
$14.00 Page: 3 of 3 2011-0033011

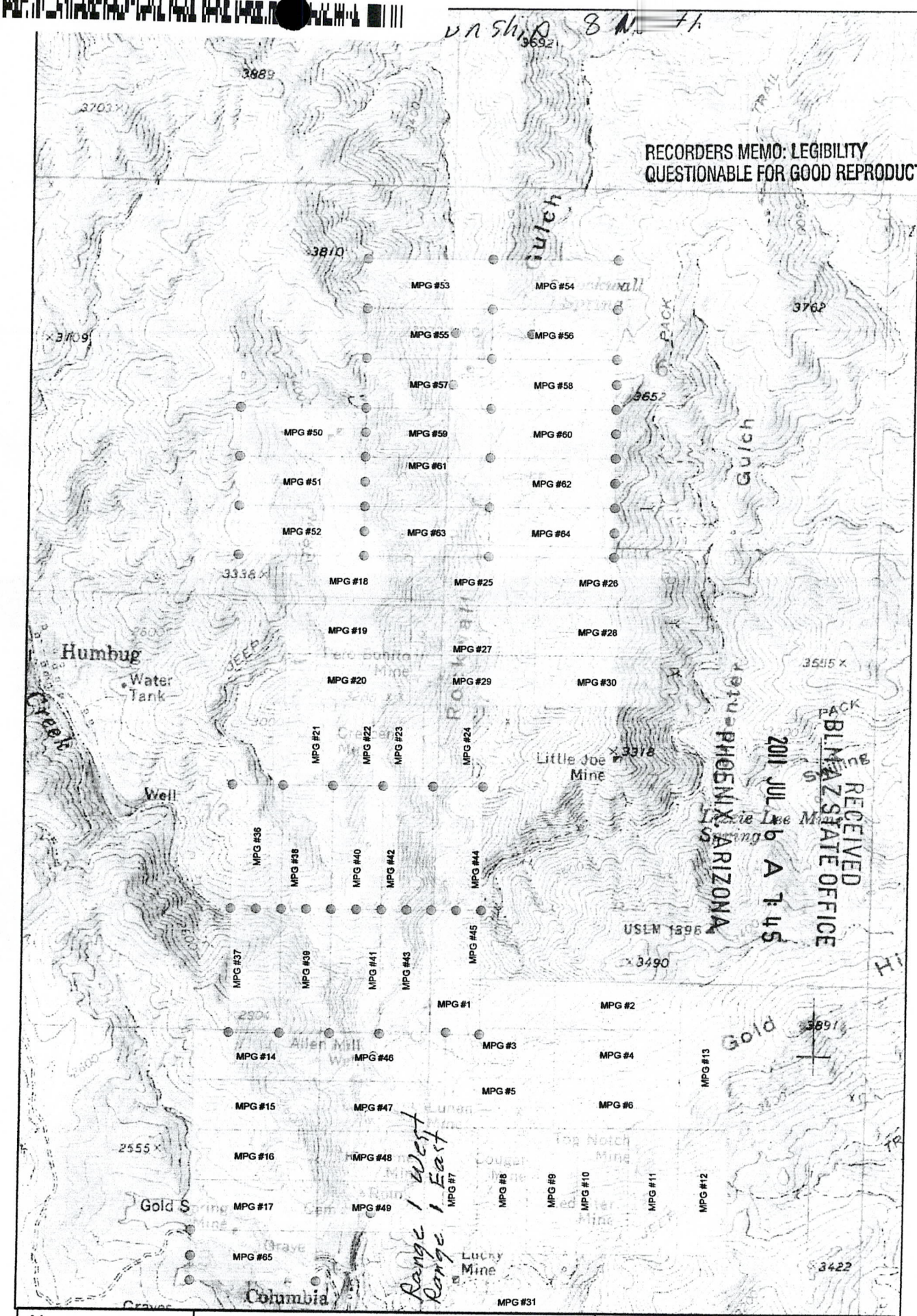

AMC409314

N

Phase2-pnts
MPG Claims

STAKING PHASE 2 CLAIMS

Columbia District
Yavapai County, Arizona

MDG RESOURCES, LLC

0 950 1,900 3

B: 4819 P: 29 06/23/2011 09:39:00 AM NML
Ana Wayman-Trujil
OFFICIAL RECORDS AVAPAI COUNTY $14.00
MARK GRAMLICH 033012

B: 4819 P: 29 06/23/2011 09:39:00 AM NML
$14.00 Page: 1 of 3 2011-0033012

FEE
$ 5
$8 1
$5
$1 1
$ 14

Send to*

Notice of Location

NOTICE IS HEREBY GIVEN, That the undersigned, having complied with Section 2324 of the Revised Statutes of the United States, and Local Laws, Customs and Regulations have located Fifteen Hundred Feet in length by Six Hundred Feet in width on this, The Lode, Vein, or Deposit or Sedimentary Deposit bearing gold, silver, uranium, vanadium, copper, rare earth elements and other precious metals,

Situated in the Southeast quarter of Section 1, T8N R1W GSRB&M;

in Yavapai County, State of Arizona, and described and marked on the ground, as follows, to wit:

Beginning 10 feet East of this location (Discovery) Monument,
at the East End Center monument, and
Thence North 300 feet to the Northeast corner monument No. 1;
Thence West 1500 feet to the Northwest corner monument No. 2;
Thence South 600 feet to the Southwest corner monument No. 3;
Thence East 1500 feet to the Southeast corner monument No. 4;
Thence North 300 feet to the place of beginning; Including all Dips, Spurs, Angles and Variations.

The north side of this claim adjoins the south side of MPG #50

This mining claim shall be known as MPG #51 Mining Claim.

Located this 9 Day of April AD 2011

Names of Locators:
MDG Resources, LLC
5941 Silver Saddle Way,
Herriman, Utah
84096

Signed: X Mark Gramlich
Mark Gramlich, Manager

RECEIVED
AZ STATE OFFICE
PHOENIX, ARIZONA
2011 JUL -6 A 7:45

Space Below for Recordation & Filing purposes

AMC409315

B: 4819 P: 29 06/23/2011 09:39:00 AM NML
$14.00 Page: 2 of 3 2011-0033012

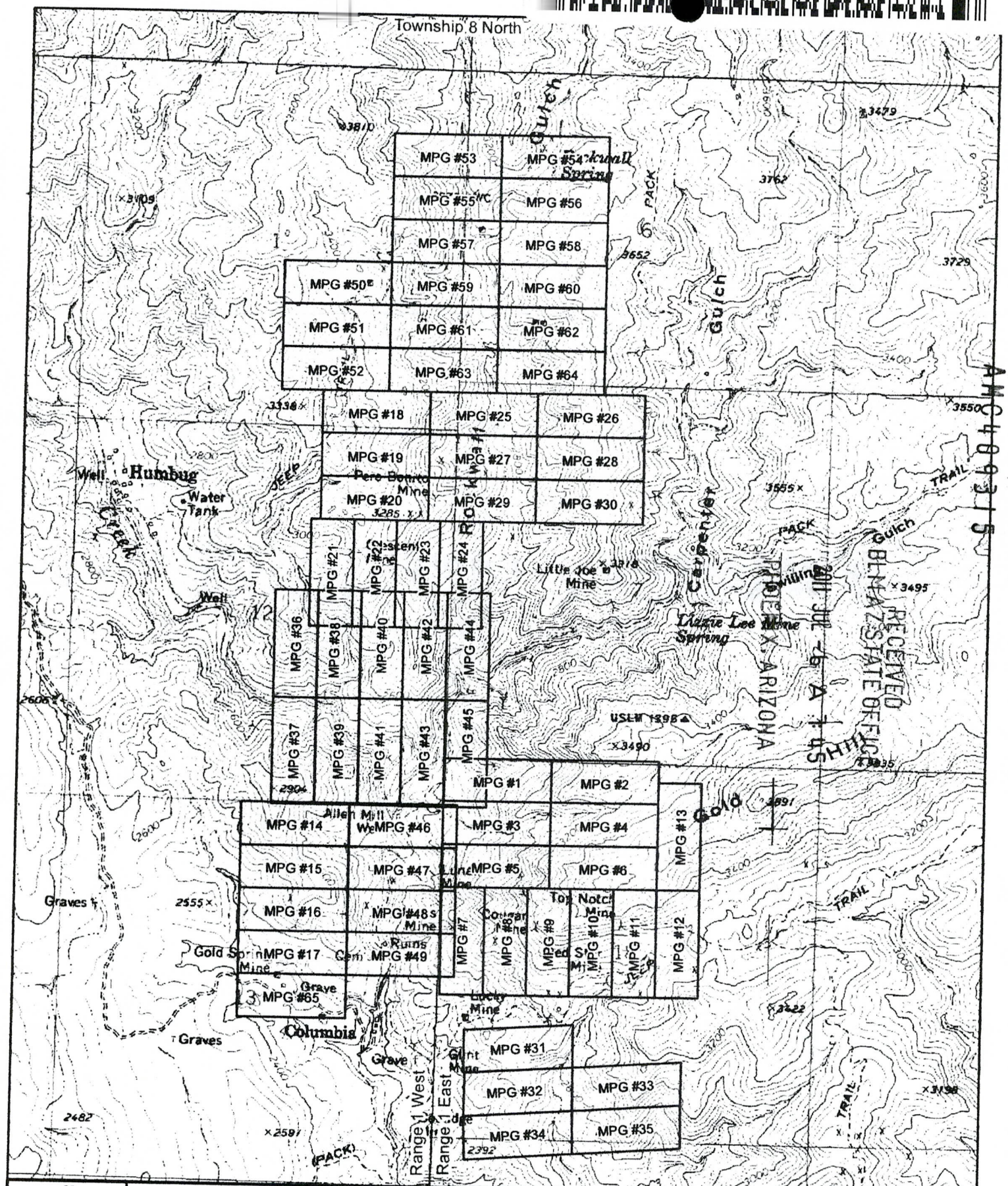

N
W E
S

MPG 36-60 Located 4/9/11

RECORDERS MEMO: LEGIBILITY QUESTIONABLE FOR GOOD REPRODUCTION

OWNERSHIP MAP

Columbia Project, Yavapai County, Az

MDG Resources, LLC

0 950 1,900 3,800 Feet

B: 4819 P: 29 06/23/2011 09:39:00 AM NML
$14.00 Page: 3 of 3 2011-0033012

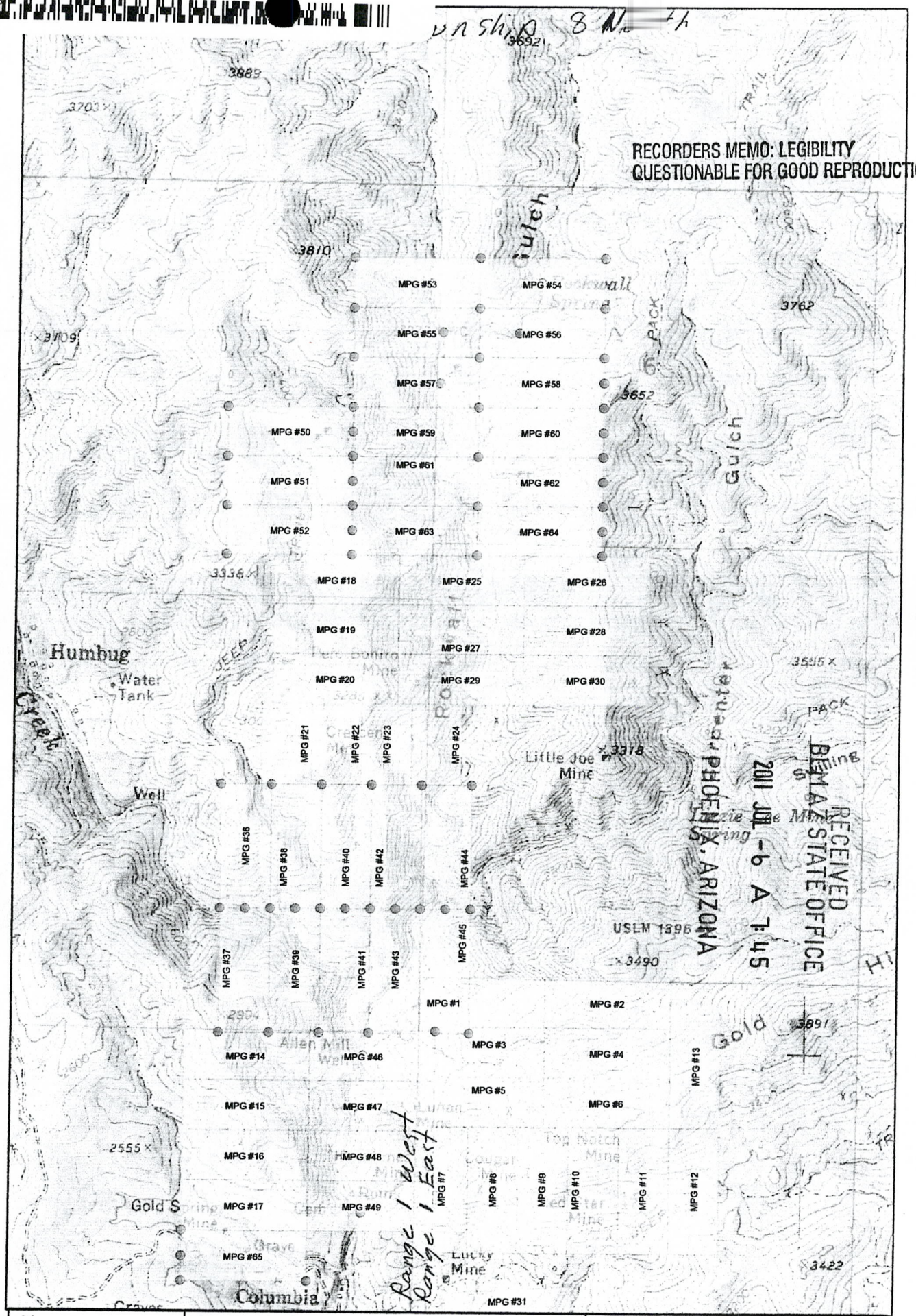

B: 4819 P: 30 06/23/2011 09:39:00 AM NML
Ana Wayman-Trujil
OFFICIAL RECORDS YAVAPAI COUNTY $14.00
MARK GRAMLICH 2033013

B: 4819 P: 30 06/23/2011 09:39:00 AM NML
$14.00 Page: 1 of 3 2011-0033013

FEE $

Send to*

Notice of Location

NOTICE IS HEREBY GIVEN, That the undersigned, having complied with Section 2324 of the Revised Statutes of the United States, and Local Laws, Customs and Regulations have located Fifteen Hundred Feet in length by Six Hundred Feet in width on this, The Lode, Vein, or Deposit or Sedimentary Deposit bearing gold, silver, uranium, vanadium, copper, rare earth elements and other precious metals,

Situated in the Southeast quarter of Section 1, T8N R1W GSRB&M;

in Yavapai County, State of Arizona, and described and marked on the ground, as follows, to wit:

Beginning 10 feet East of this location (Discovery) Monument,
at the East End Center monument, and
Thence North 300 feet to the Northeast corner monument No. 1;
Thence West 1500 feet to the Northwest corner monument No. 2;
Thence South 600 feet to the Southwest corner monument No. 3;
Thence East 1500 feet to the Southeast corner monument No. 4;
Thence North 300 feet to the place of beginning; Including all Dips, Spurs, Angles and Variations.

The north side of this claim adjoins the south side of MPG #51

This mining claim shall be known as MPG #52 Mining Claim.

Located this 9 Day of April AD 2011

Names of Locators:
*MDG Resources, LLC
5941 Silver Saddle Way,
Herriman, Utah
84096

Signed: X Mark Gramlich
Mark Gramlich, Manager

Space Below for Recordation & Filing purposes

RECEIVED
BLM AZ STATE OFFICE
2011 JUL -6 A 7:45
PHOENIX, ARIZONA

AMC409316

B: 4819 P: 30 06/23/2011 09:39:00 AM NML
$14.00 Page: 1 of 1 2011-0033013

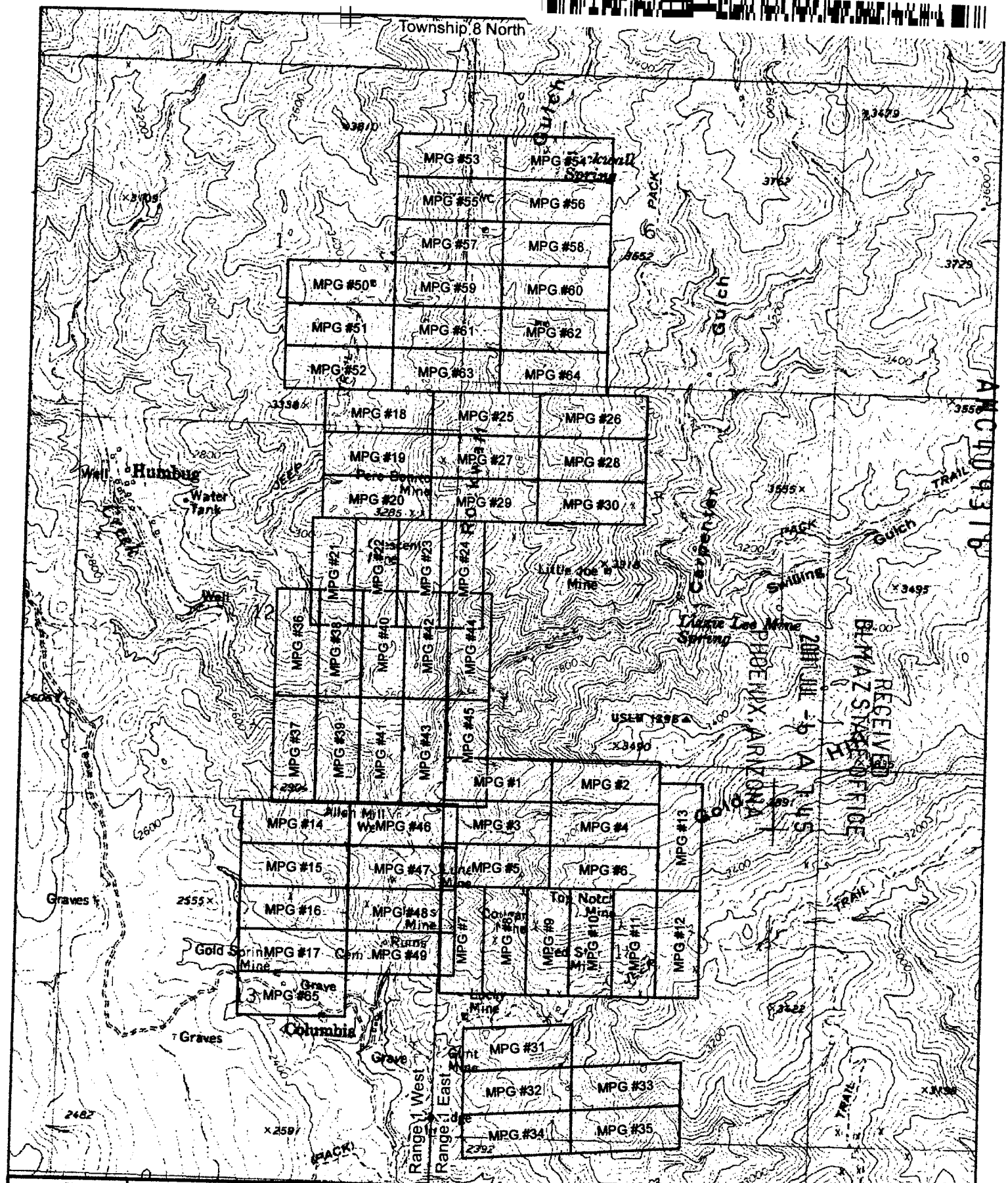
Township 8 North
Range 1 West
Range 1 East
MPG #53
MPG #54
MPG #55
MPG #56
MPG #57
MPG #58
MPG #50
MPG #59
MPG #60
MPG #51
MPG #61
MPG #62
MPG #52
MPG #63
MPG #64
MPG #18
MPG #25
MPG #26
MPG #19
MPG #27
MPG #28
MPG #20
MPG #29
MPG #30
MPG #21
MPG #22
MPG #23
MPG #24
MPG #36
MPG #38
MPG #40
MPG #42
MPG #44
MPG #37
MPG #39
MPG #41
MPG #43
MPG #45
MPG #1
MPG #2
MPG #14
MPG #46
MPG #3
MPG #4
MPG #15
MPG #47
MPG #5
MPG #6
MPG #16
MPG #48
MPG #17
MPG #49
MPG #65
MPG #7
MPG #8
MPG #9
MPG #10
MPG #11
MPG #12
MPG #13
MPG #31
MPG #32
MPG #33
MPG #34
MPG #35
Humbug
Water Tank
Well
Creek
Pero Bonito Mine
Little Joe Mine
Lizzie Lee Mine
Spring
Graves
Columbia
Gold Spring Mine
Lucky Mine
Grant Mine
Tom Notch Mine
Cougar Mine
Red Star Mine
Ruins
Cem
Jilson Mill
Well
Gulch
Trail
Pack
Swilling
Seep
Gulch
Gulch
Gulch

$14.00 Page: 3 of 3 06/23/2011 09:39:00 AM NML 2011-0033013

RECORDERS MEMO: LEGIBILITY
QUESTIONABLE FOR GOOD REPRODUCTION

AMC409316

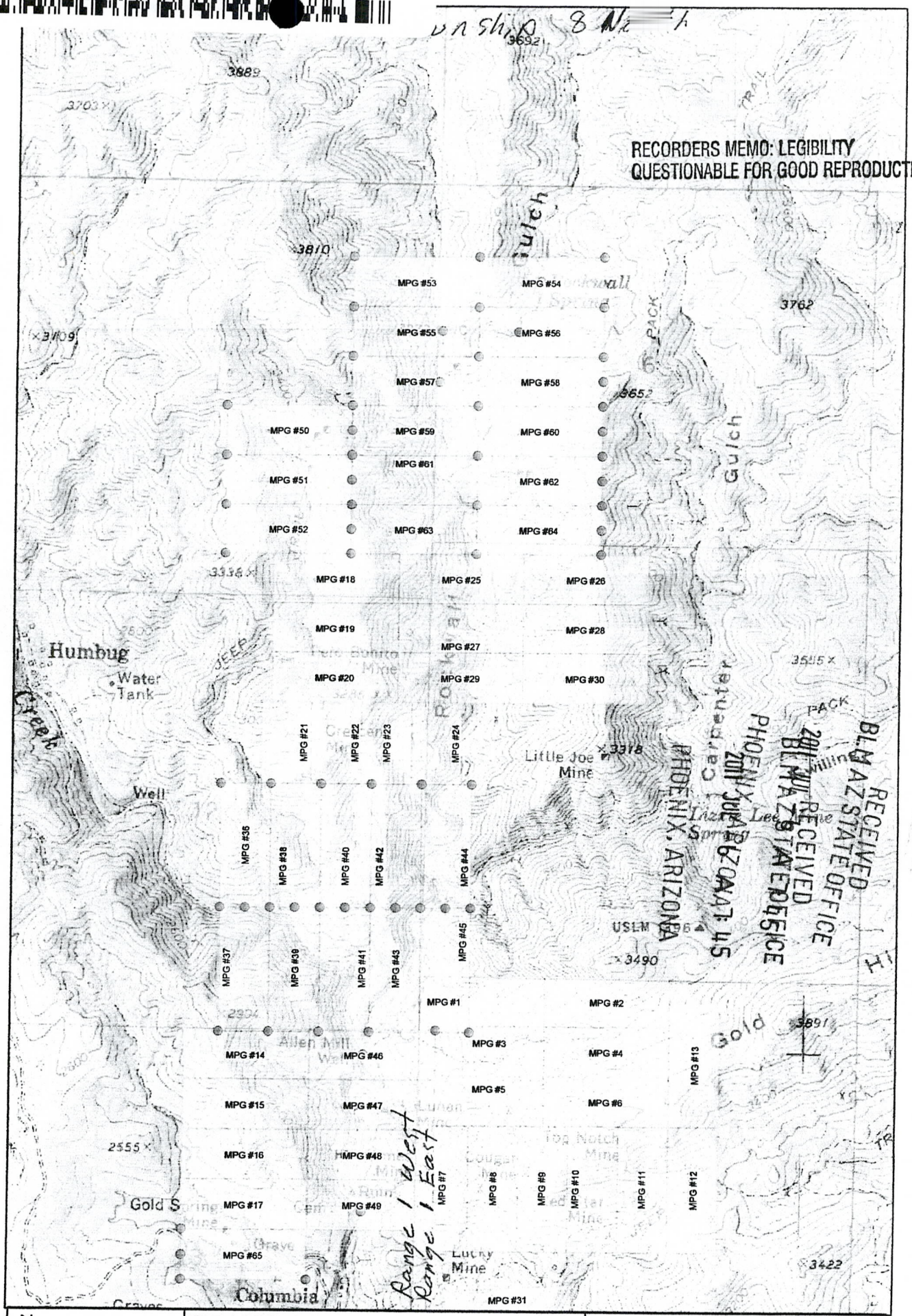

STAKING PHASE 2 CLAIMS

Columbia District
Yavapai County, Arizona

N

Phase2-pnts
MPG Claims

MDG Resources, LLC

0 950 1,900 3

B: 4819 P: 31 06/23/2011 09:39:00 AM NML
Ana Wayman-Trujil
OFFICIAL RECORDS YAVAPAI COUNTY $14.00
MARK GRAMLICH 2 033014

B: 4819 P: 31 06/23/2011 09:39:00 AM NML
$14.00 Page: 1 of 3 2011-0033014

Send to *

Notice of Location

NOTICE IS HEREBY GIVEN, That the undersigned, having complied with Section 2324 of the Revised Statutes of the United States, and Local Laws, Customs and Regulations have located Fifteen Hundred Feet in length by Six Hundred Feet in width on this, The Lode, Vein, or Deposit or Sedimentary Deposit bearing gold, silver, uranium, vanadium, copper, rare earth elements and other precious metals,

Situated in the Northeast quarter of Section 1, T8N R1W GSRB&M;
Also in the Northwest quarter of Section 6, T8N, R1W, GSRB&M

in Yavapai County, State of Arizona, and described and marked on the ground, as follows, to wit:

Beginning 570 feet East of this location (Discovery) Monument,
at the East End Center monument, and
Thence North 300 feet to the Northeast corner monument No. 1;
Thence West 1500 feet to the Northwest corner monument No. 2;
Thence South 600 feet to the Southwest corner monument No. 3;
Thence East 1500 feet to the Southeast corner monument No. 4;
Thence North 300 feet to the place of beginning; Including all Dips, Spurs, Angles and Variations.

This Discovery Monument lies approximately 100 feet west and 1190 feet south from the Northeast corner of section 1, T8N R1W, GSRB&M

AMC409317

This mining claim shall be known as MPG #53 Mining Claim.

Located this 9 Day of April AD 2011

Names of Locators: **Signed: X** Mark Gramlich
Mark Gramlich, Manager

*MDG Resources, LLC
5941 Silver Saddle Way,
Herriman, Utah
84096

Space Below for Recordation & Filing purposes

RECEIVED
BLM AZ STATE OFFICE
2011 JUL -6 A 7:45
PHOENIX, ARIZONA

B: 4819 P: 31 06/23/2011 09:39:00 AM NML
$14.00 Page: 2 of 3 2011-0033014

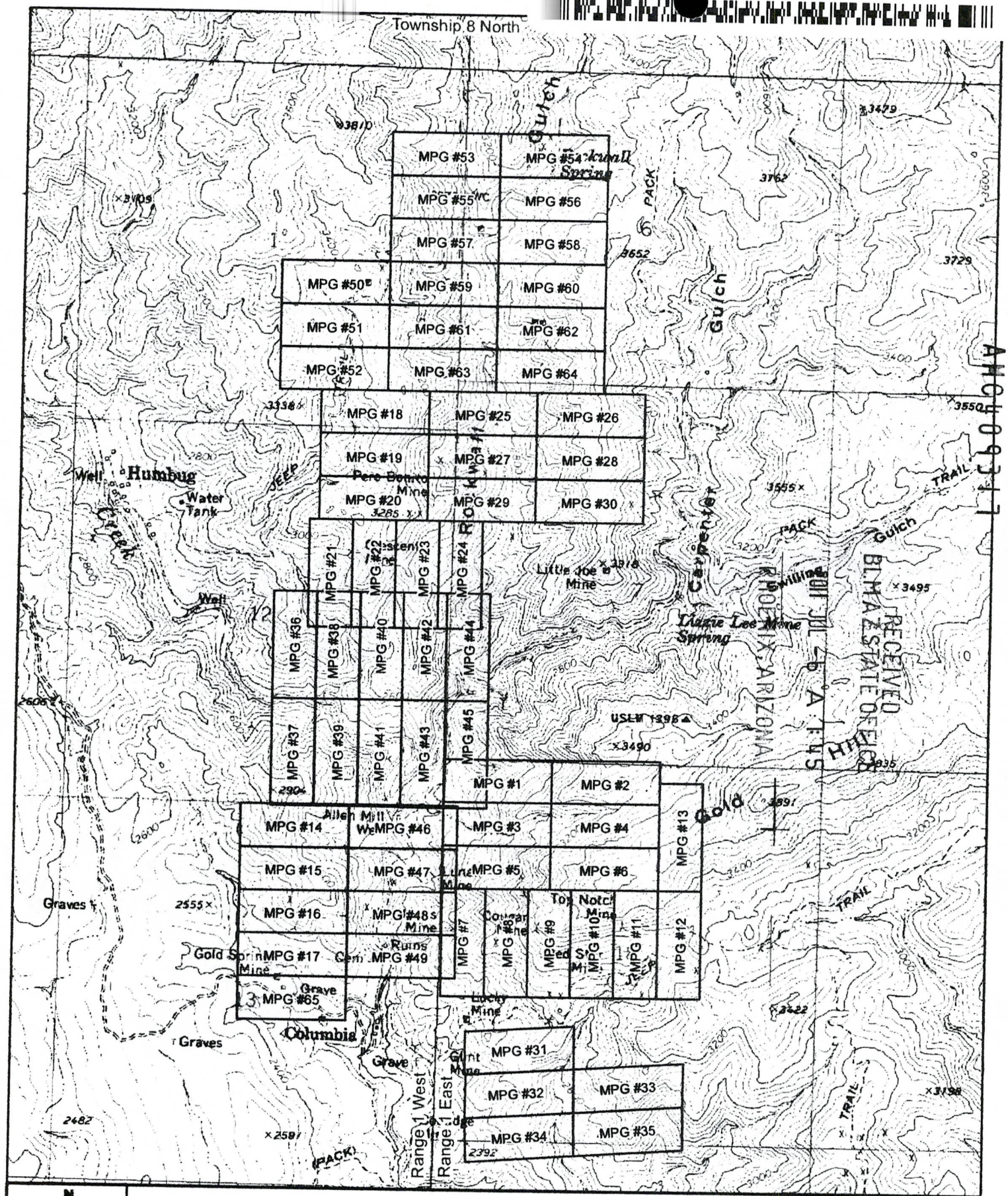

N
W E
S

MPG 36-60 Located 4/9/11

RECORDERS MEMO: LEGIBILITY
QUESTIONABLE FOR GOOD REPRODUCTION

OWNERSHIP MAP

Columbia Project, Yavapai County, Az

MDG Resources, LLC

0 950 1,900 3,800 Feet

D: 4819 P: 31
$14.00 Page: 3 of 3 06/23/2011 09:39:00 AM NML
2011-0033014

RECORDERS MEMO: LEGIBILITY
QUESTIONABLE FOR GOOD REPRODUCTION

RECEIVED
BLM AZ STATE OFFICE
2011 JUL -6 A 7:45
PHOENIX, ARIZONA

AMC409317

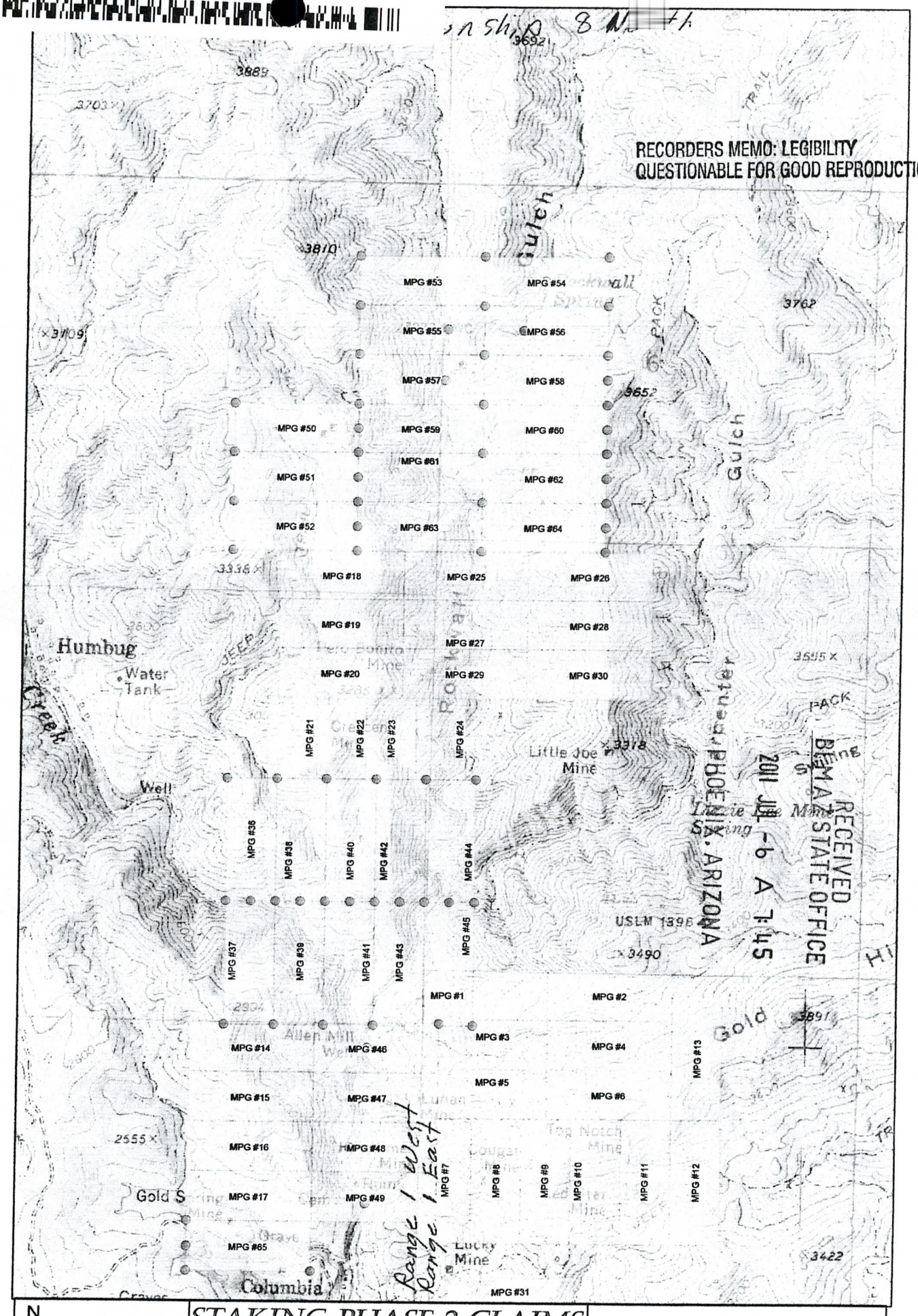

STAKING PHASE 2 CLAIMS

Columbia District
Yavapai County, Arizona

N

Phase2-pnts
MPG Claims

MDG Resources, LLC

0 950 1,900 3

FEE
$ 5
$3
$5
$1
$ 14

B: 4819 P: 32 06/23/2011 09:39:00 AM NML
Ana Wayman-Trujillo
OFFICIAL RECORDS YAVAPAI COUNTY $14.00
MARK GRAMLICH 2011-0033015

B: 4819 P: 32 06/23/2011 09:39:00 AM NML
$14.00 Page: 1 of 3 2011-0033015

Notice of Location

Send to *

NOTICE IS HEREBY GIVEN, That the undersigned, having complied with Section 2324 of the Revised Statutes of the United States, and Local Laws, Customs and Regulations have located Fifteen Hundred Feet in length by Six Hundred Feet in width on this, The Lode, Vein, or Deposit or Sedimentary Deposit bearing gold, silver, uranium, vanadium, copper, rare earth elements and other precious metals,

Situated in the Northwest quarter of Section 6, T8N, R1W, GSRB&M

in Yavapai County, State of Arizona, and described and marked on the ground, as follows, to wit:

Beginning 745 feet West of this location (Discovery) Monument,
at the West End Center monument, and
Thence North 300 feet to the Northwest corner monument No. 1;
Thence East 1500 feet to the Northeast corner monument No. 2;
Thence South 600 feet to the Southeast corner monument No. 3;
Thence West 1500 feet to the Southwest corner monument No. 4;
Thence North 300 feet to the place of beginning; Including all Dips, Spurs, Angles and Variations.

The west end of this claim adjoins the east end of MPG #53

This mining claim shall be known as MPG #54 Mining Claim.

Located this 9 Day of April AD 2011

Names of Locators:
*MDG Resources, LLC
5941 Silver Saddle Way,
Herriman, Utah
84096

Signed: X Mark Gramlich
Mark Gramlich, Manager

Space Below for Recordation & Filing purposes

RECEIVED
BLM AZ STATE OFFICE
2011 JUL -6 A 7:45
PHOENIX, ARIZONA

AMC409318

B: 4819 P: 32 06/23/2011 09:39:00 AM NML
$14.00 Page: 2 of 3 2011-0033015

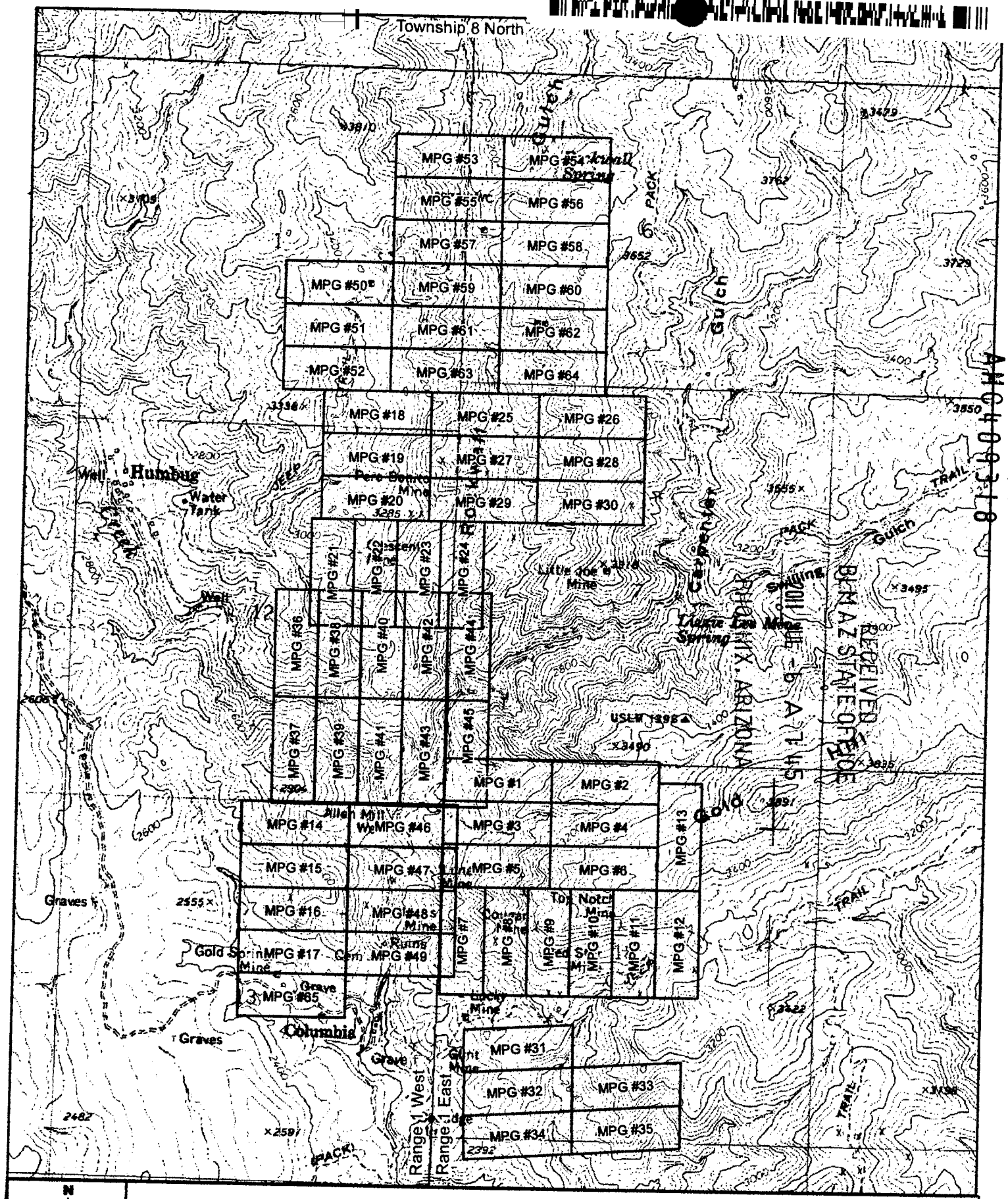

N
W E
S

MPG 36-60 Located 4/9/11

RECORDERS MEMO: LEGIBILITY QUESTIONABLE FOR GOOD REPRODUCTION

OWNERSHIP MAP

Columbia Project, Yavapai County, Az

MDG RESOURCES, LLC

0 950 1,900 3,800 Feet

B: 4819 P: 32
$14.00 Page: 3 of 3
06/23/2011 09:39:00 AM
2011-0033015
NML

RECORDERS MEMO: LEGIBILITY
QUESTIONABLE FOR GOOD REPRODUCTION

RECEIVED
BLM AZ STATE OFFICE
2011 JUL -6 A 7:46
PHOENIX, ARIZONA

AMC409318

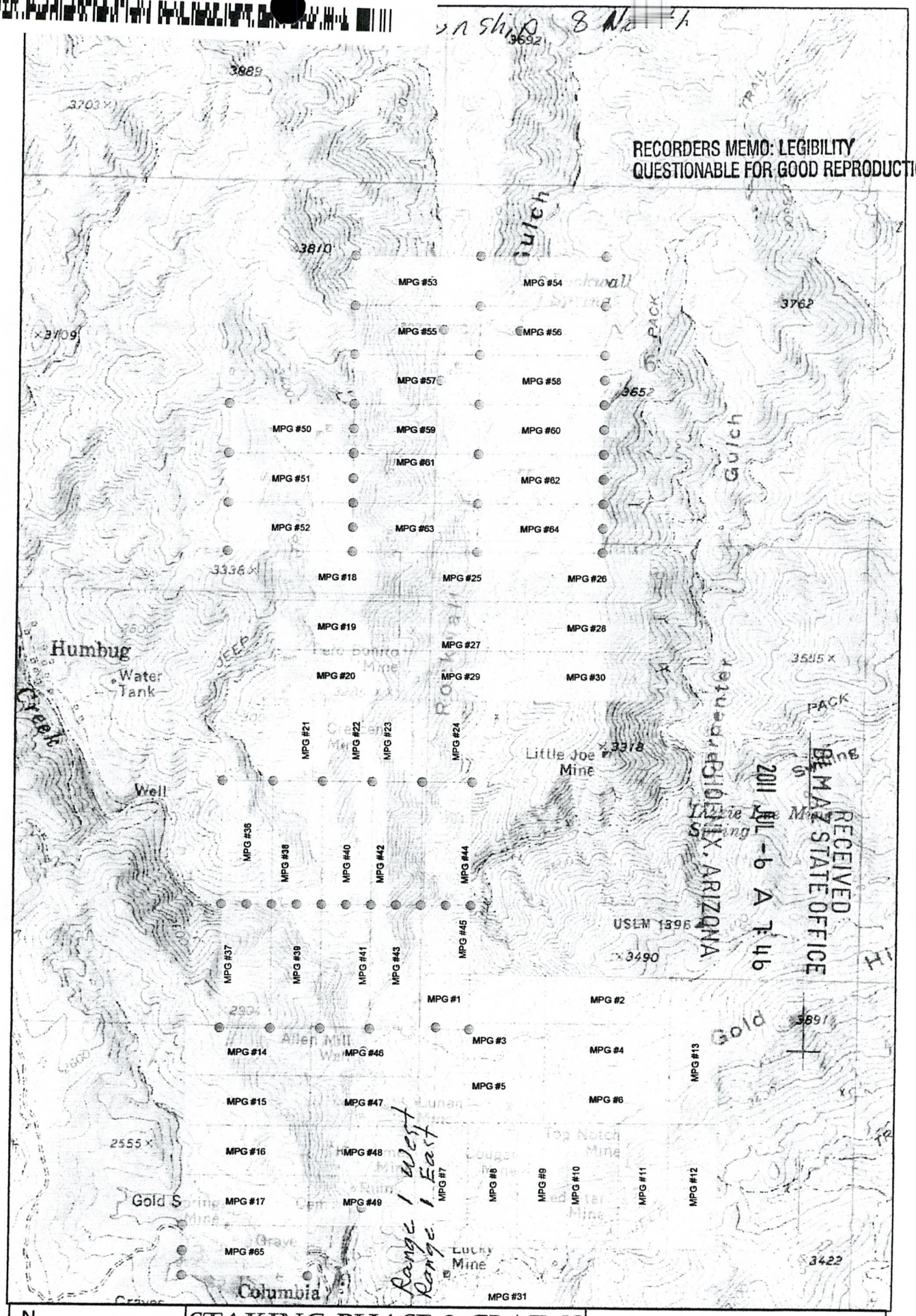

N

Phase2-pnts
MPG Claims

STAKING PHASE 2 CLAIMS

Columbia District
Yavapai County, Arizona

MDG Resources, LLC

0 950 1,900 3

FEE
$5
$8
$5
$1
$14

B: 4819 P: 33 06/23/2011 09:39:00 AM NML
Ana Wayman-Trujil[illegible]
OFFICIAL RECORDS C[illegible]YAPAI COUNTY $14.00
MARK GRAMLICH 20[illegible]033016

B: 4819 P: 33 06/23/2011 09:39:00 AM NML
$14.00 Page: 1 of 3 2011-0033016

Notice of Location

Send to *

NOTICE IS HEREBY GIVEN, That the undersigned, having complied with Section 2324 of the Revised Statutes of the United States, and Local Laws, Customs and Regulations have located Fifteen Hundred Feet in length by Six Hundred Feet in width on this, The Lode, Vein, or Deposit or Sedimentary Deposit bearing gold, silver, uranium, vanadium, copper, rare earth elements and other precious metals,

Situated in the Northeast quarter of Section 1, T8N R1W GSRB&M;
Also in the Northwest quarter of Section 6, T8N, R1W, GSRB&M

in Yavapai County, State of Arizona, and described and marked on the ground, as follows, to wit:

Beginning 430 feet East of this location (Discovery) Monument,
at the East End Center monument, and
Thence North 300 feet to the Northeast corner monument No. 1;
Thence West 1500 feet to the Northwest corner monument No. 2;
Thence South 600 feet to the Southwest corner monument No. 3;
Thence East 1500 feet to the Southeast corner monument No. 4;
Thence North 300 feet to the place of beginning; Including all Dips, Spurs, Angles and Variations.

The north side of this claim adjoins the south side of MPG #53

This mining claim shall be known as MPG #55 Mining Claim.

Located this 9 Day of April AD 2011

Names of Locators:
*MDG Resources, LLC
5941 Silver Saddle Way,
Herriman, Utah
84096

Signed: X Mark Gramlich
Mark Gramlich, Manager

Space Below for Recordation & Filing purposes

RECEIVED
BLM AZ STATE OFFICE
2011 JUL -6 A 7:46
PHOENIX, ARIZONA

AMC409319

B: 4819 P: 33
$14.00 Page: 2
06/23/2011 09:39:00 AM NML
2011-0033016

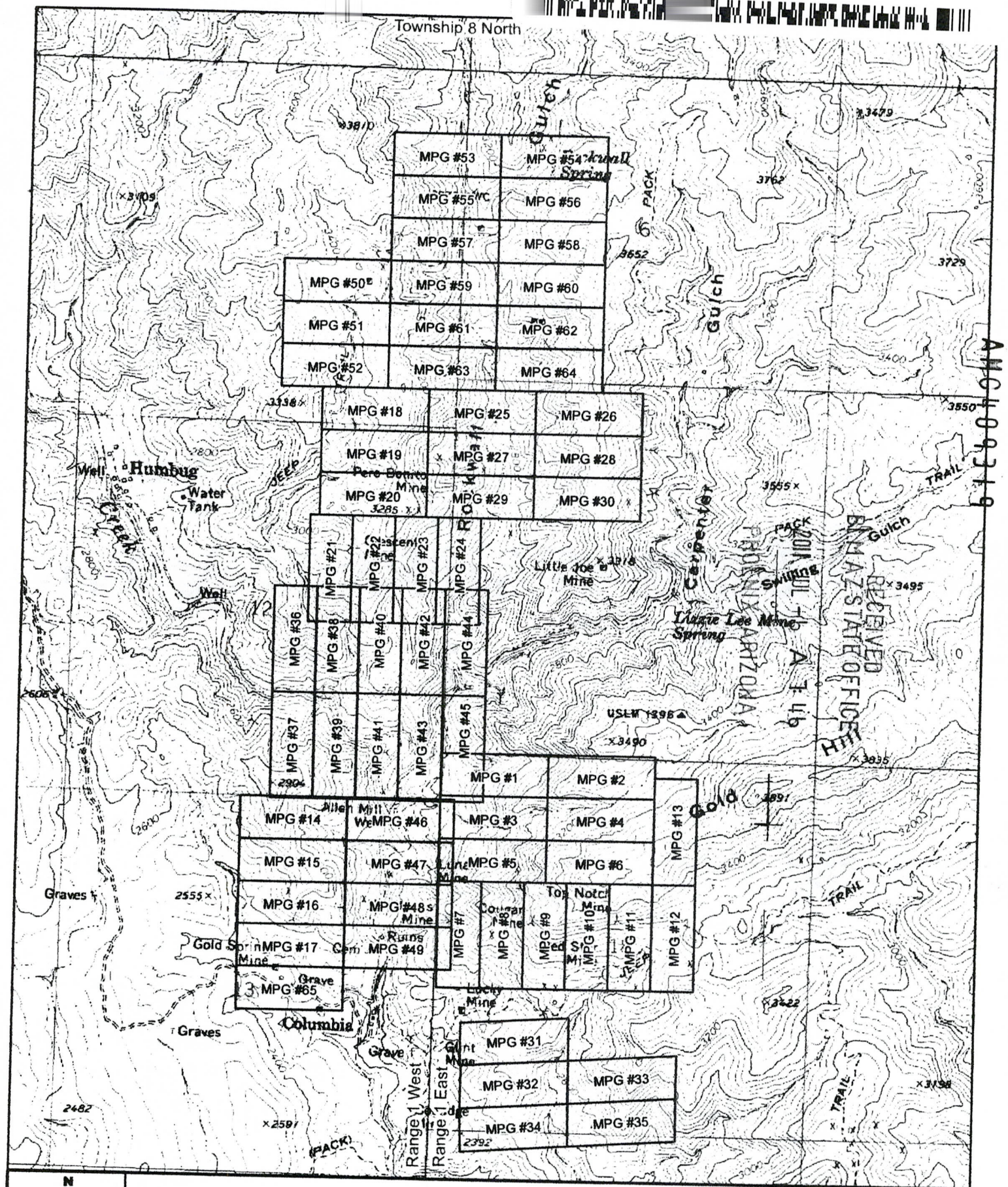

N
W E
S

MPG 36-60 Located 4/9/11

RECORDERS MEMO: LEGIBILITY
QUESTIONABLE FOR GOOD REPRODUCTION

OWNERSHIP MAP

Columbia Project, Yavapai County, Az

MDG Resources, LLC

0 950 1,900 3,800 Feet

B: 4819 P: 33 06/23/2011 09:39:00 AM NML
$14.00 Page: 3 of 3 2011-0033016

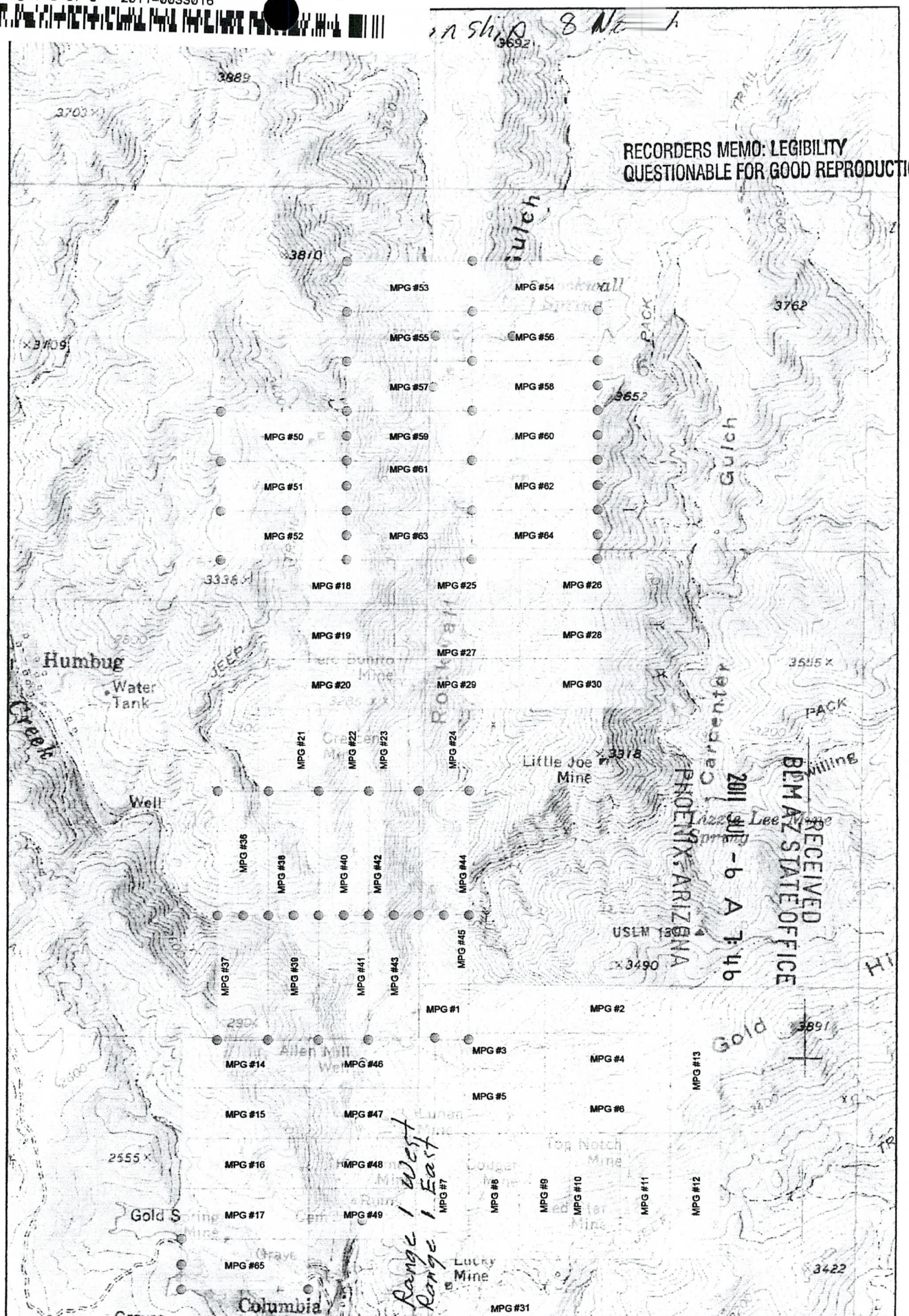

N

Phase2-pnts
MPG Claims

STAKING PHASE 2 CLAIMS

Columbia District
Yavapai County, Arizona

MDG RESOURCES, LLC

0 950 1,900 3

FEE
$ 5
$8
$5
$1
$14

B: 4819 P: 34 06/23/2011 09:39:00 AM NML
Ana Wayman-Trujil[illegible]
OFFICIAL RECORDS [illegible]AVAPAI COUNTY $14.00
MARK GRAMLICH [illegible]0033017

B: 4819 P: 34 06/23/2011 09:39:00 AM NML
$14.00 Page: 1 of 3 2011-0033017

Send to *

Notice of Location

NOTICE IS HEREBY GIVEN, That the undersigned, having complied with Section 2324 of the Revised Statutes of the United States, and Local Laws, Customs and Regulations have located Fifteen Hundred Feet in length by Six Hundred Feet in width on this, The Lode, Vein, or Deposit or Sedimentary Deposit bearing gold, silver, uranium, vanadium, copper, rare earth elements and other precious metals,

Situated in the Northwest quarter of Section 6, T8N, R1W, GSRB&M

in Yavapai County, State of Arizona, and described and marked on the ground, as follows, to wit:

Beginning 480 feet West of this location (Discovery) Monument,
at the West End Center monument, and
Thence North 300 feet to the Northwest corner monument No. 1;
Thence East 1500 feet to the Northeast corner monument No. 2;
Thence South 600 feet to the Southeast corner monument No. 3;
Thence West 1500 feet to the Southwest corner monument No. 4;
Thence North 300 feet to the place of beginning; Including all Dips, Spurs, Angles and Variations.

The west end of this claim adjoins the east end of MPG #55

This mining claim shall be known as MPG #56 Mining Claim.

Located this 9 Day of April AD 2011

Names of Locators:

X MDG Resources, LLC
5941 Silver Saddle Way,
Herriman, Utah
84096

Signed: X Mark Gramlich
Mark Gramlich, Manager

Space Below for Recordation & Filing purposes

RECEIVED
BLM AZ STATE OFFICE
2011 JUL -6 A 7:49
PHOENIX, ARIZONA

AMC409320

B: 4819 P: 34 06/23/2011 09:39:00 AM NML
$14.00 Page: 2 of 8 2011-0033017

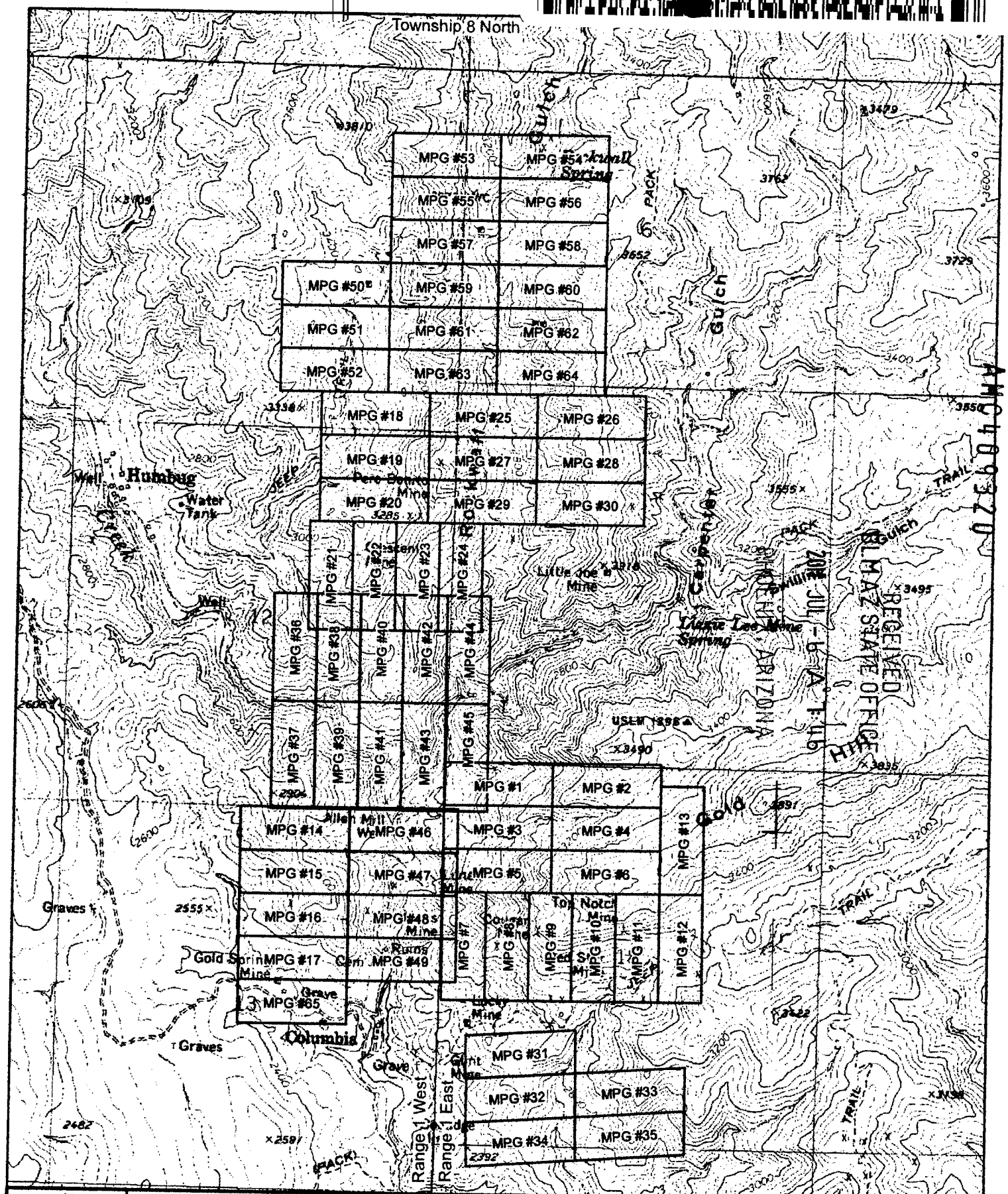

N
W E
S

MPG 36-60 Located 4/9/11

RECORDERS MEMO: LEGIBILITY
QUESTIONABLE FOR GOOD REPRODUCTION

OWNERSHIP MAP

Columbia Project, Yavapai County, Az

MDG Resources, LLC

0 950 1,900 3,800 Feet

$14.00 Page: 3 of 3 06/23/2011 09:39:00 AM NML
2011-0033017

RECORDERS MEMO: LEGIBILITY
QUESTIONABLE FOR GOOD REPRODUCTION

AMC409320

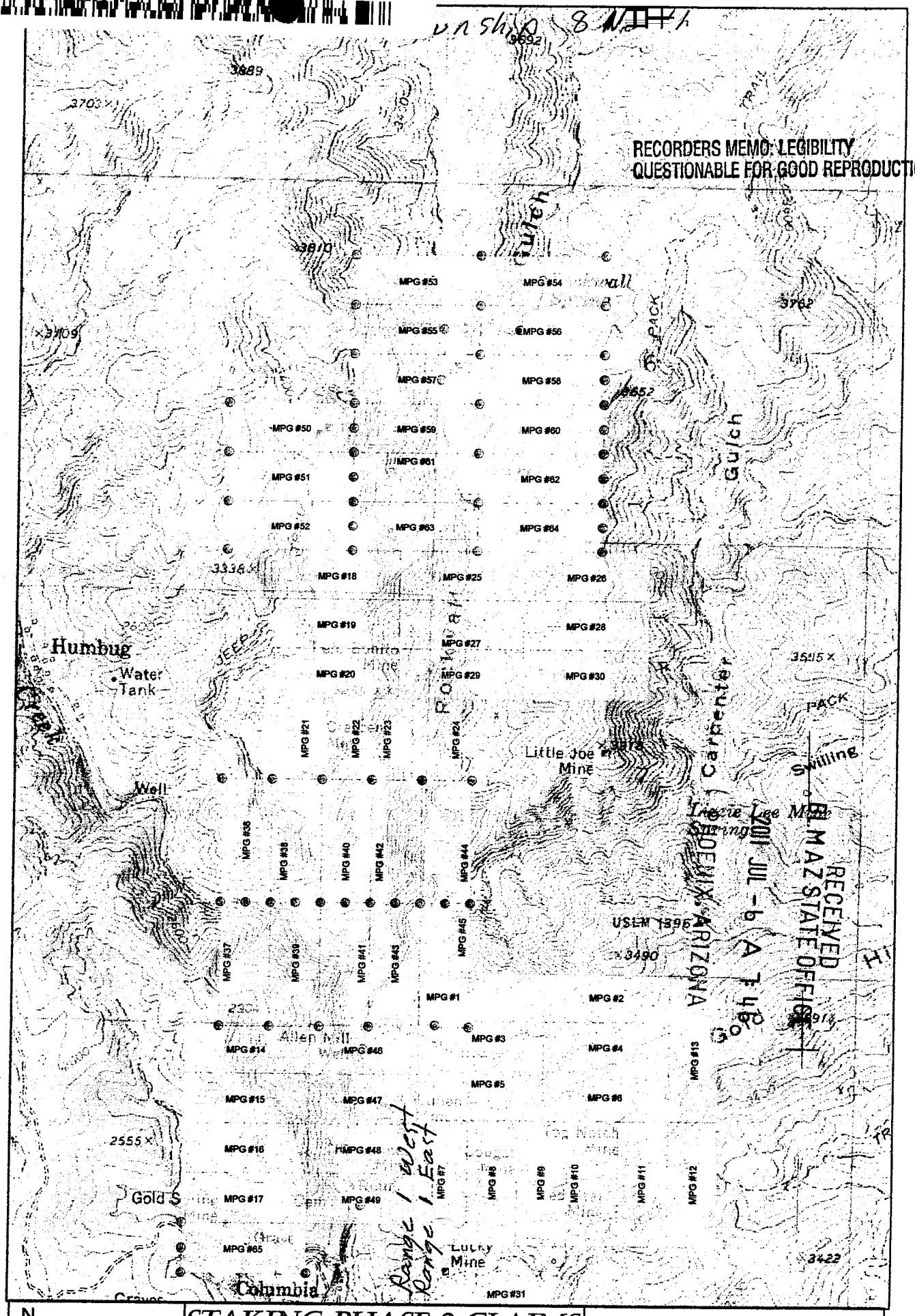

N

© Phase2-pnts
MPG Claims

STAKING PHASE 2 CLAIMS

Columbia District
Yavapai County, Arizona

MDG Resources, LLC

0 950 1,900 3

FEE
$5
$8
$5
$1
$14

B: 4819 P: 35 06/23/2011 09:39:00 AM NML
Ana Wayman-Trujillo
OFFICIAL RECORDS YAVAPAI COUNTY $14.00
MARK GRAMLICH LOT#0033018

B: 4819 P: 35 06/23/2011 09:39:00 AM NML
$14.00 Page: 1 of 3 2011-0033018

Send to X

Notice of Location

NOTICE IS HEREBY GIVEN, That the undersigned, having complied with Section 2324 of the Revised Statutes of the United States, and Local Laws, Customs and Regulations have located Fifteen Hundred Feet in length by Six Hundred Feet in width on this, The Lode, Vein, or Deposit or Sedimentary Deposit bearing gold, silver, uranium, vanadium, copper, rare earth elements and other precious metals,

Situated in the East half of Section 1, T8N R1W GSRB&M;
Also in the West half of Section 6, T8N, R1W, GSRB&M

in Yavapai County, State of Arizona, and described and marked on the ground, as follows, to wit:

Beginning 455 feet East of this location (Discovery) Monument,
at the East End Center monument, and
Thence North 300 feet to the Northeast corner monument No. 1;
Thence West 1500 feet to the Northwest corner monument No. 2;
Thence South 600 feet to the Southwest corner monument No. 3;
Thence East 1500 feet to the Southeast corner monument No. 4;
Thence North 300 feet to the place of beginning; Including all Dips, Spurs, Angles and Variations.

AHC409321

The north side of this claim adjoins the south side of MPG #55

This mining claim shall be known as MPG #57 Mining Claim.

Located this 2 Day of Apr. 1 AD 2011

Names of Locators:
X MDG Resources, LLC
5941 Silver Saddle Way,
Herriman, Utah
84096

Signed: X Mark Gramlich
Mark Gramlich, Manager

RECEIVED
BLM AZ STATE OFFICE
2011 JUL -6 A 7:46
PHOENIX, ARIZONA

Space Below for Recordation & Filing purposes

B: 4819 P: 35 06/23/2011 09:39:00 AM NML
$14.00 Page: 2 3 2011-0033018

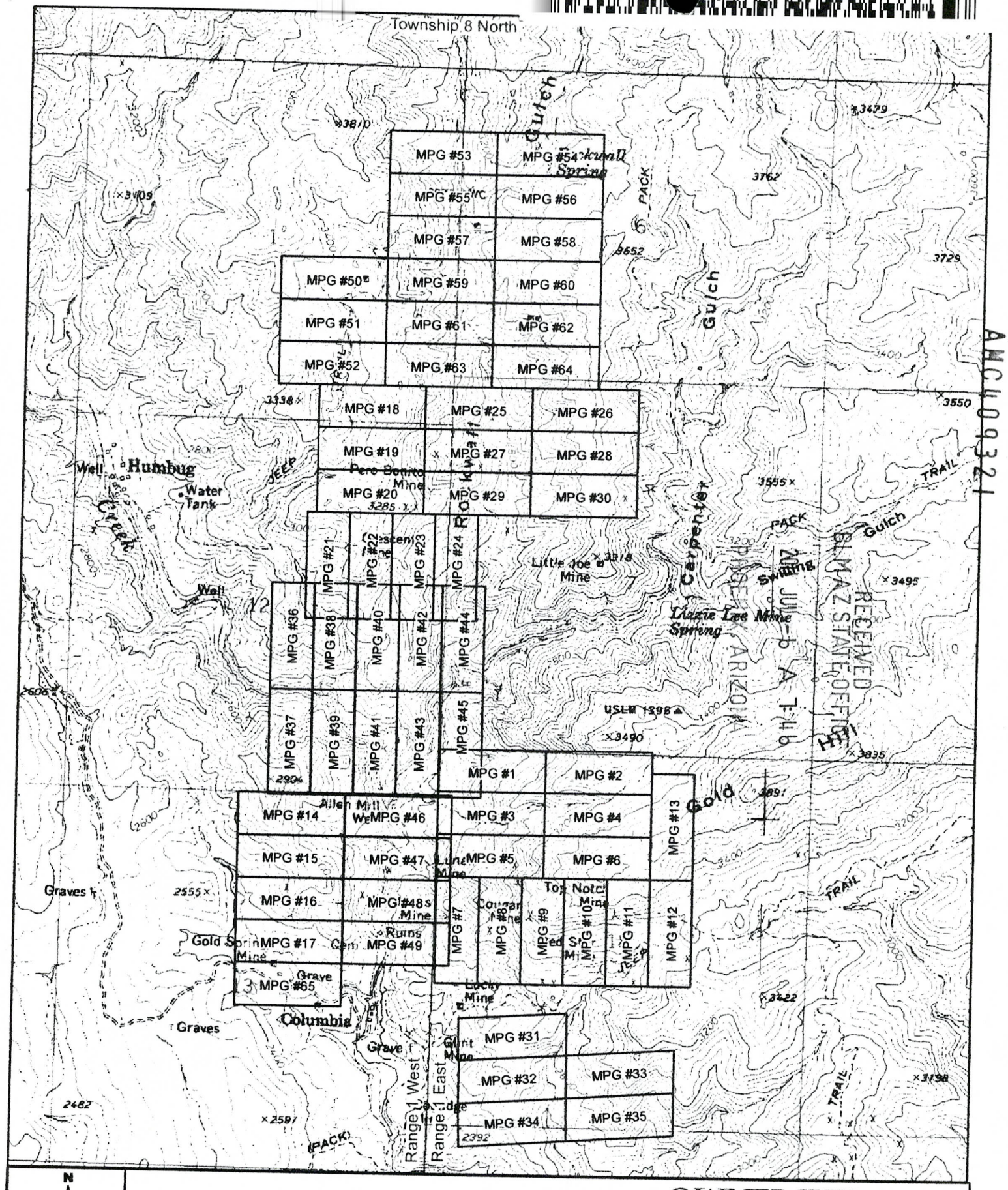

RECORDERS MEMO: LEGIBILITY QUESTIONABLE FOR GOOD REPRODUCTION

MPG 36-60 Located 4/9/11

OWNERSHIP MAP

Columbia Project, Yavapai County, Az

MDG Resources, LLC

0 950 1,900 3,800 Feet

B: 4819 P: 35 06/23/2011 09:39:00 AM NML
$14.00 Page: 3 of 3 2011-0033018

RECORDERS MEMO: LEGIBILITY
QUESTIONABLE FOR GOOD REPRODUCTION

RECEIVED
BLM AZ STATE OFFICE
2011 JUL -6 A 7:46

AMC409321

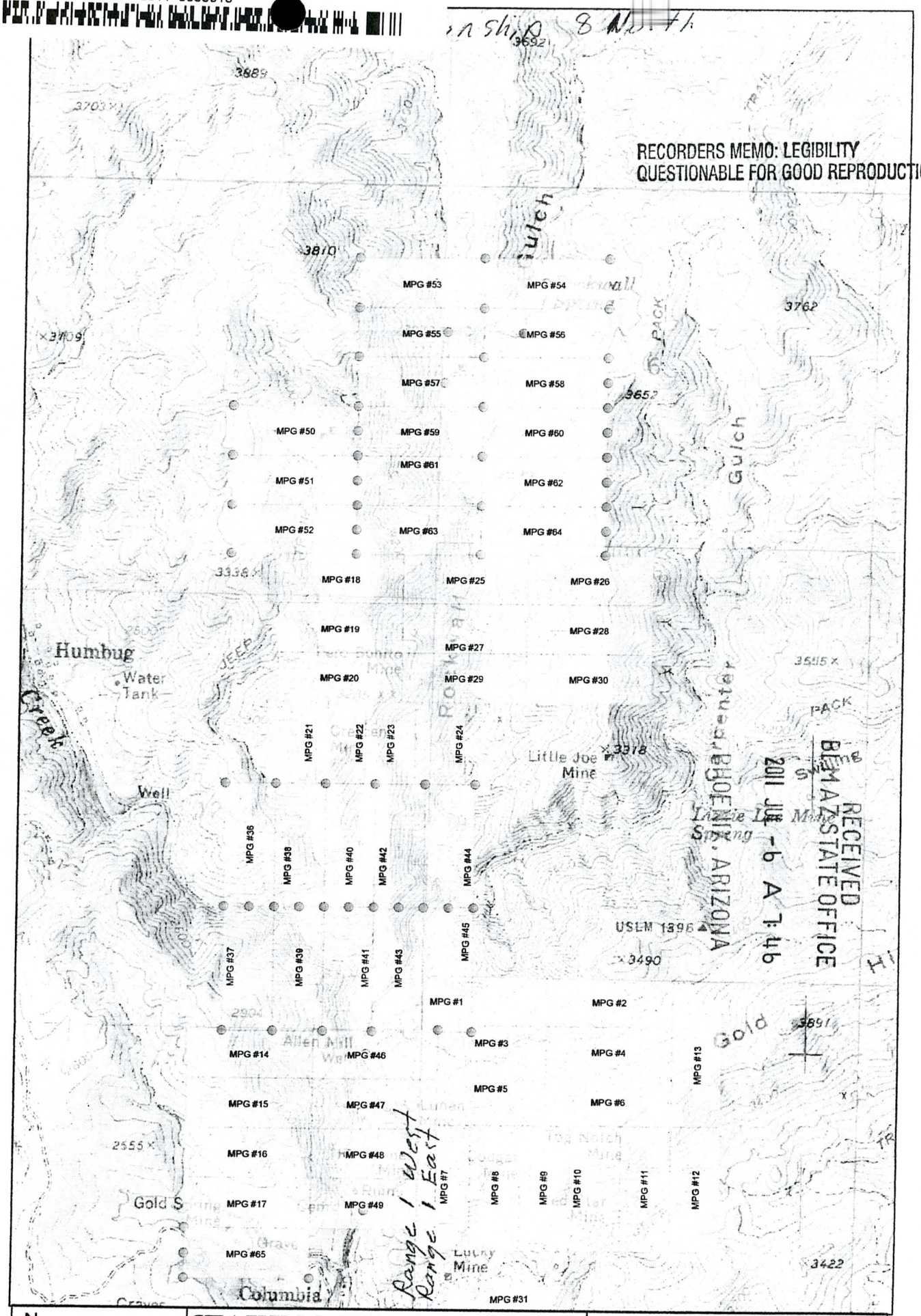

N

Phase2-pnts
MPG Claims

STAKING PHASE 2 CLAIMS

Columbia District
Yavapai County, Arizona

MDG Resources, LLC

0 950 1,900 3

FEE
$5
$8
$5
$1
$14

B: 4819 P: 36 3/2011 09:39:00 AM NML
Ana Wayman-Trujil
OFFICIAL RECORDS AVAPAI COUNTY $14.00
MARK GRAMLICH 2011-0033019

B: 4819 P: 36 06/23/2011 09:39:00 AM NML
$14.00 Page: 1 of 3 2011-0033019

Send to *

Notice of Location

NOTICE IS HEREBY GIVEN, That the undersigned, having complied with Section 2324 of the Revised Statutes of the United States, and Local Laws, Customs and Regulations have located Fifteen Hundred Feet in length by Six Hundred Feet in width on this, The Lode, Vein, or Deposit or Sedimentary Deposit bearing gold, silver, uranium, vanadium, copper, rare earth elements and other precious metals,

Situated in the west half of Section 6, T8N, R1W, GSRB&M

in Yavapai County, State of Arizona, and described and marked on the ground, as follows, to wit:

Beginning 10 feet East of this location (Discovery) Monument,
at the East End Center monument, and
Thence North 300 feet to the Northeast corner monument No. 1;
Thence West 1500 feet to the Northwest corner monument No. 2;
Thence South 600 feet to the Southwest corner monument No. 3;
Thence East 1500 feet to the Southeast corner monument No. 4;
Thence North 300 feet to the place of beginning; Including all Dips, Spurs, Angles and Variations.

The west end of this claim adjoins the east end of MPG #57

This mining claim shall be known as MPG #58 Mining Claim.

Located this 9 Day of April AD 2011

Names of Locators:
MDG Resources, LLC
5941 Silver Saddle Way,
Herriman, Utah
84096

Signed: X Mark Gramlich
Mark Gramlich, Manager

AMC409322

Space Below for Recordation & Filing purposes

RECEIVED
BLM AZ STATE OFFICE
2011 JUL -6 A 7:46
PHOENIX, ARIZONA

B: 4819 P: 36
$14.00 Page: 2 of 3
06/23/2011 09:39:00 AM NML
2011-0033019

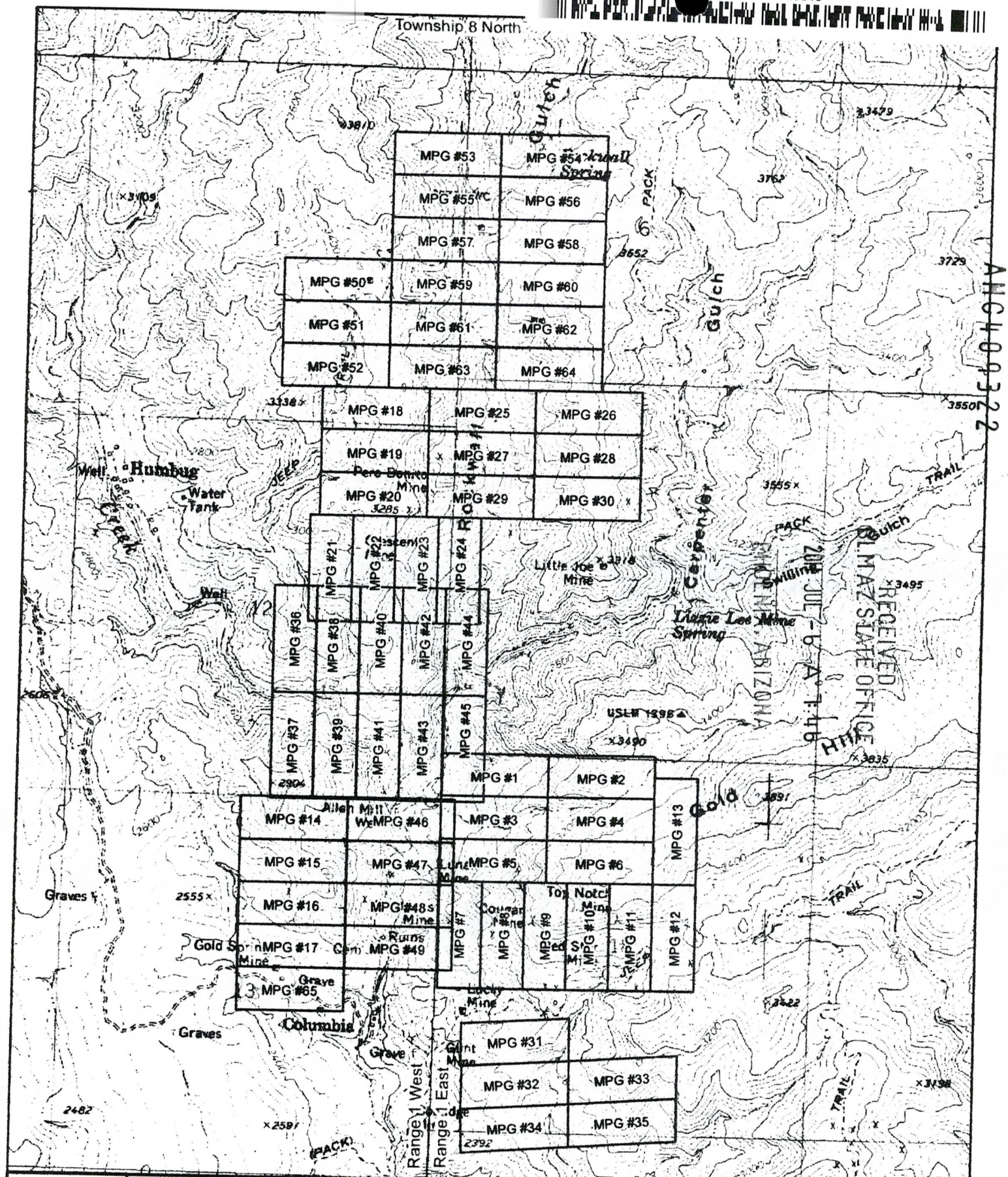

N
W E
S

MPG 36-60 Located 4/9/11

RECORDERS MEMO: LEGIBILITY
QUESTIONABLE FOR GOOD REPRODUCTION

OWNERSHIP MAP

Columbia Project, Yavapai County, Az

MDG Resources, LLC

0 950 1,900 3,800 Feet

B: 4813 P: 36 06/23/2011 09:39:00 AM NML
$14.00 Page: 3 of 3 2011-0033019

RECORDERS MEMO: LEGIBILITY
QUESTIONABLE FOR GOOD REPRODUCTION

RECEIVED
BLM AZ STATE OFFICE
2011 JUN -6 A 7:46

AMC409322

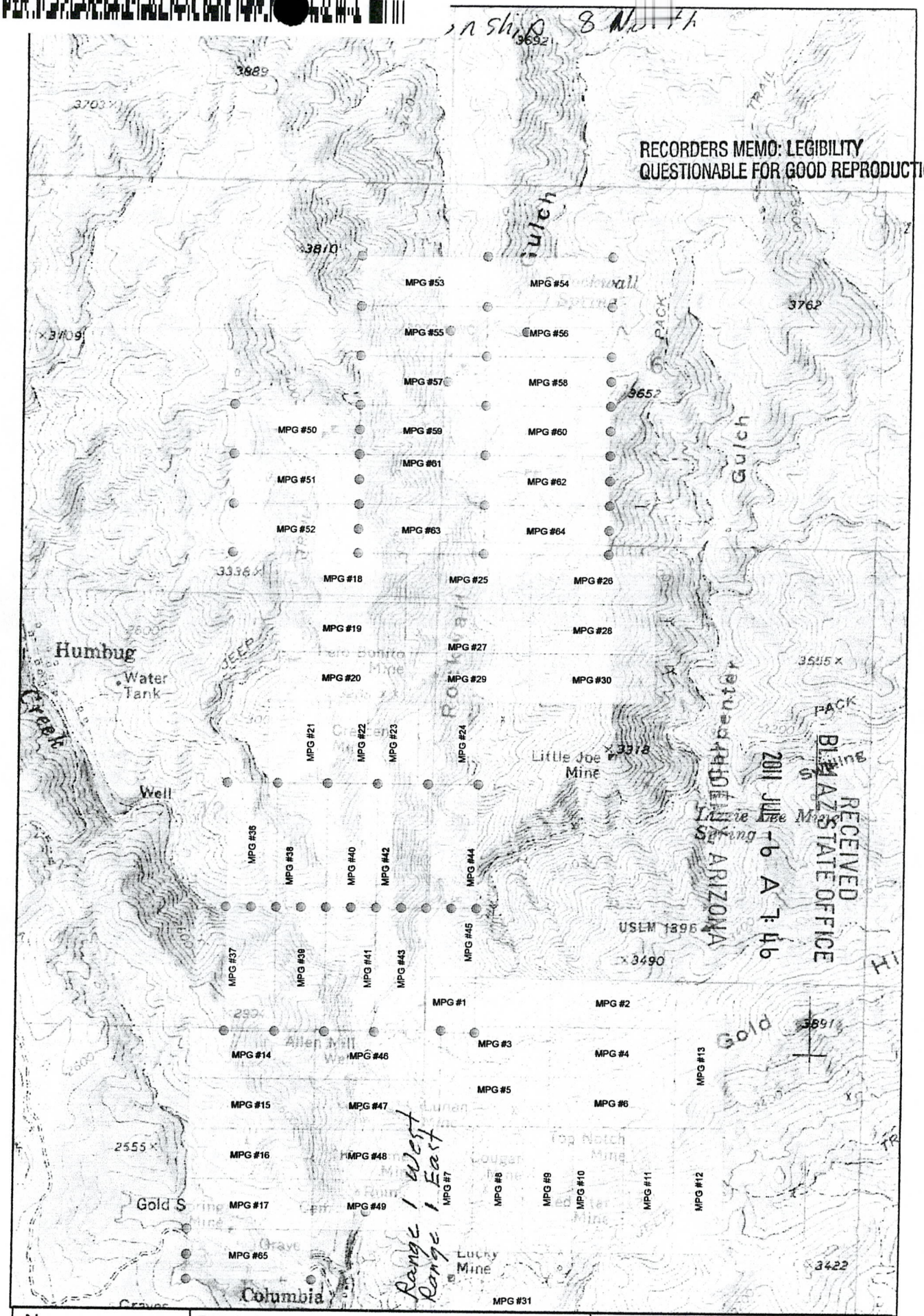

N

Phase2-pnts
MPG Claims

STAKING PHASE 2 CLAIMS

Columbia District
Yavapai County, Arizona

MDE Resources, LLC

0 950 1,900 3

FEE
$ 5
$8
$5
$1
$ 14

B: 4819 P: 37 06/23/2011 09:39:00 AM NML
Ana Wayman-Trujill
OFFICIAL RECORDS O[redacted]APAI COUNTY $14.00
MARK GRAMLICH 2011-0033020

B: 4819 P: 37 06/23/2011 09:39:00 AM NML
$14.00 Page: 1 of 3 2011-0033020

Send to *

Notice of Location

NOTICE IS HEREBY GIVEN, That the undersigned, having complied with Section 2324 of the Revised Statutes of the United States, and Local Laws, Customs and Regulations have located Fifteen Hundred Feet in length by Six Hundred Feet in width on this, The Lode, Vein, or Deposit or Sedimentary Deposit bearing gold, silver, uranium, vanadium, copper, rare earth elements and other precious metals,

Situated in the Southeast quarter of Section 1, T8N R1W GSRB&M;
Also in the Southwest quarter of Section 6, T8N, R1W, GSRB&M

in Yavapai County, State of Arizona, and described and marked on the ground, as follows, to wit:

Beginning 10 feet West of this location (Discovery) Monument,
at the West End Center monument, and
Thence North 300 feet to the Northwest corner monument No. 1;
Thence East 1500 feet to the Northeast corner monument No. 2;
Thence South 600 feet to the Southeast corner monument No. 3;
Thence West 1500 feet to the Southwest corner monument No. 4;
Thence North 300 feet to the place of beginning; Including all Dips, Spurs, Angles and Variations.

AMC409323

The north side of this claim adjoins the south side of MPG #57

This mining claim shall be known as MPG #59 Mining Claim.

Located this 2 Day of April AD 2011

Names of Locators:
*MDG Resources, LLC
5941 Silver Saddle Way,
Herriman, Utah
84096

Signed: X Mark Gramlich
Mark Gramlich, Manager

RECEIVED
BLM AZ STATE OFFICE
2011 JUL -6 A 7:46
PHOENIX, ARIZONA

Space Below for Recordation & Filing purposes

E: 4819 P: 37 06/23/2011 09:39:00 AM NML
$14.00 Page: 2 o 2011-0033020

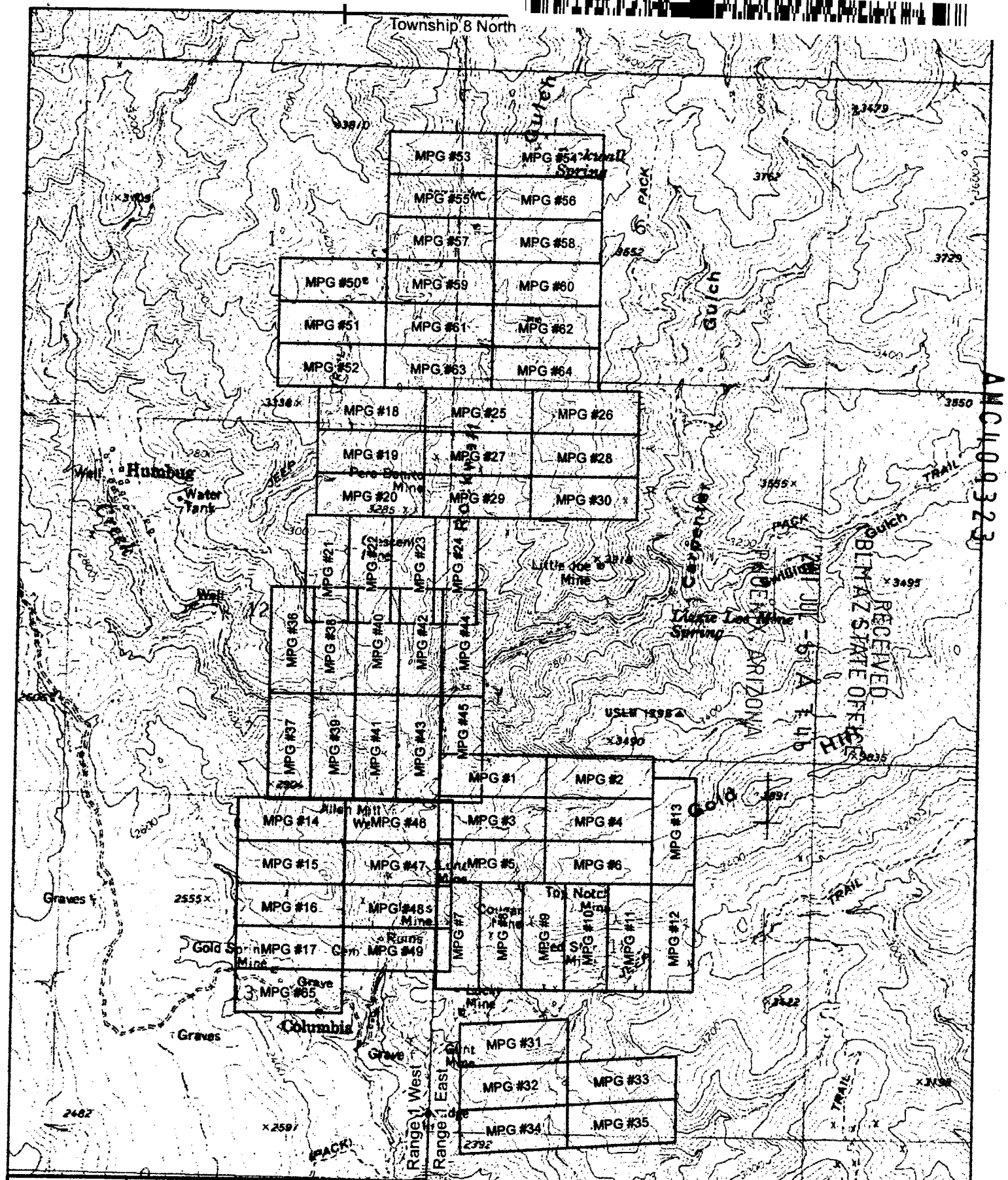

AMC100323

N
W E
S

MPG 36-60 Located 4/9/11

RECORDERS MEMO: LEGIBILITY QUESTIONABLE FOR GOOD REPRODUCTION

OWNERSHIP MAP

Columbia Project, Yavapai County, Az

MDG Resources, LLC

0 950 1,900 3,800 Feet

B: 4819 P: 37
$14.00 Page: 3 of 3 06/23/2011 09:39:00 AM NML
2011-0033020

RECORDERS MEMO: LEGIBILITY
QUESTIONABLE FOR GOOD REPRODUCTION

RECEIVED
2011 JUL -6 A 7:46
BLM
ARIZONA STATE OFFICE

AMC409323

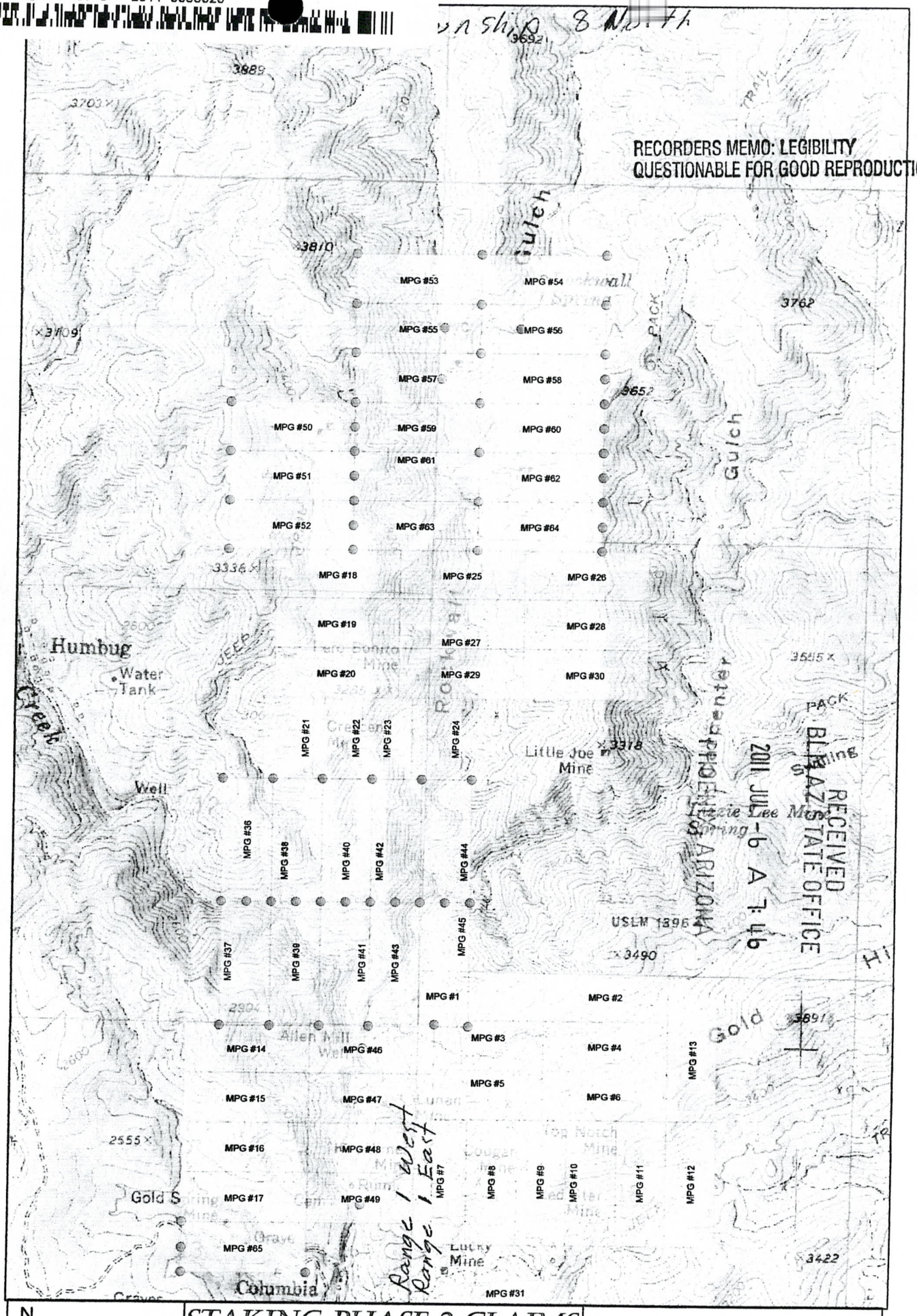

N

Phase2-pnts
MPG Claims

STAKING PHASE 2 CLAIMS

Columbia District
Yavapai County, Arizona

MDG Resources, LLC

0 950 1,900 3

B: 4819 P: 38 06/23/2011 09:39:00 AM NML
Ana Wayman-Trujillo
OFFICIAL RECORDS OF [redacted]PAI COUNTY $14.00
MARK GRAMLICH 2011 [redacted]021

B: 4819 P: 38 06/23/2011 09:39:00 AM NML
$14.00 Page: 1 of 3 2011-0033021

FEE
$5
$8
$5
$1
$14

Notice of Location

Send to *

NOTICE IS HEREBY GIVEN, That the undersigned, having complied with Section 2324 of the Revised Statutes of the United States, and Local Laws, Customs and Regulations have located Fifteen Hundred Feet in length by Six Hundred Feet in width on this, The Lode, Vein, or Deposit or Sedimentary Deposit bearing gold, silver, uranium, vanadium, copper, rare earth elements and other precious metals,

Situated in the Southwest quarter of Section 6, T8N, R1W, GSRB&M

in Yavapai County, State of Arizona, and described and marked on the ground, as follows, to wit:

Beginning 10 feet East of this location (Discovery) Monument,
at the East End Center monument, and
Thence North 300 feet to the Northeast corner monument No. 1;
Thence West 1500 feet to the Northwest corner monument No. 2;
Thence South 600 feet to the Southwest corner monument No. 3;
Thence East 1500 feet to the Southeast corner monument No. 4;
Thence North 300 feet to the place of beginning; Including all Dips, Spurs, Angles and Variations.

The west end of this claim adjoins the east end of MPG #59

This mining claim shall be known as MPG #60 Mining Claim.

Located this 2 Day of april AD 2011

Names of Locators:

*MDG Resources, LLC
5941 Silver Saddle Way,
Herriman, Utah
84096

Signed: X Mark Gramlich
Mark Gramlich, Manager

RECEIVED
BLM AZ STATE OFFICE
2011 JUL -6 A 7:46
PHOENIX, ARIZONA

Space Below for Recordation & Filing purposes

AMC409324

B: 4819 P: 38
$14.00 Page: 2 5/23/2011 09:39:00 AM NML
2011-0033021

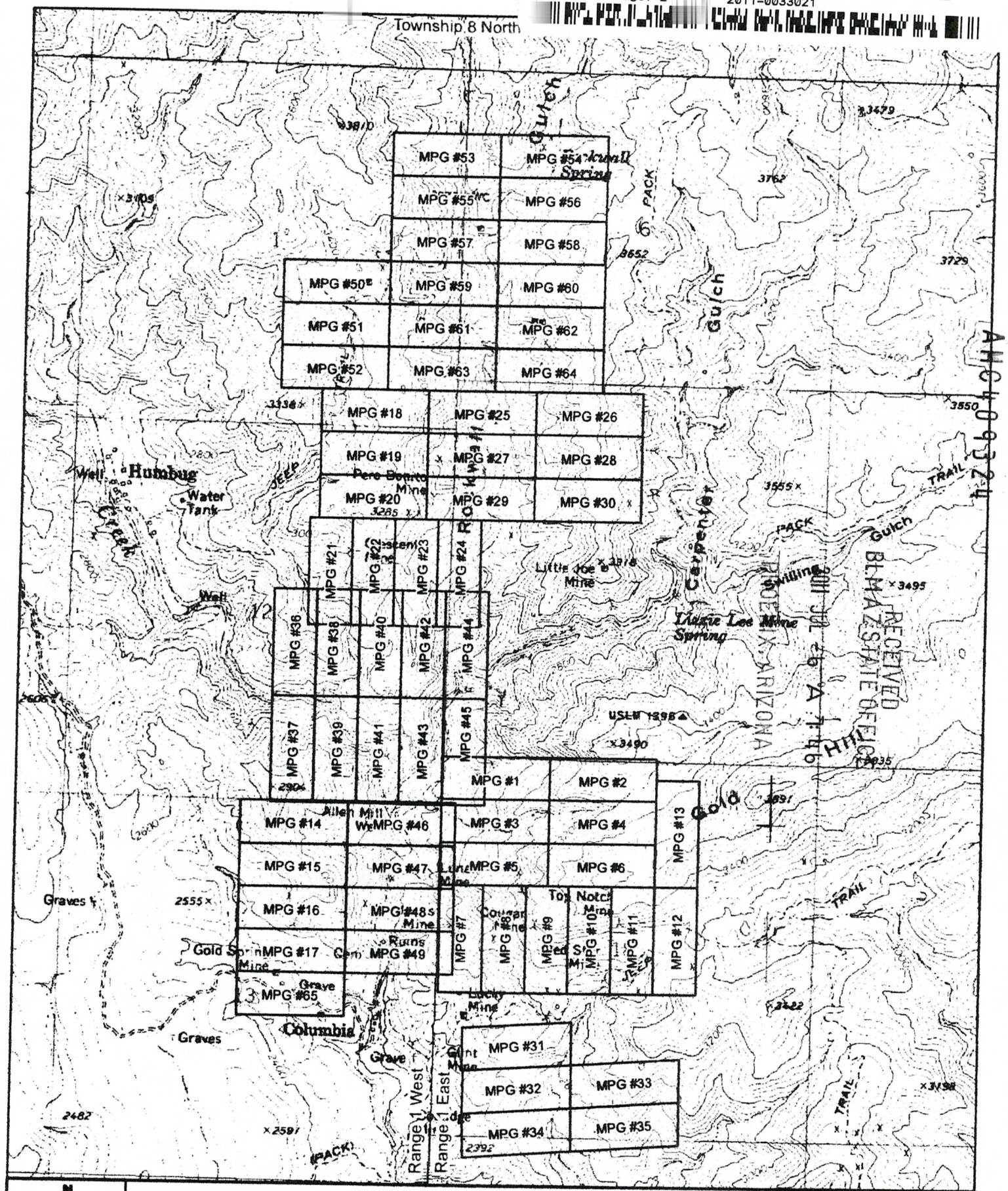

N
W E
S

MPG 36-60 Located 4/9/11

RECORDERS MEMO: LEGIBILITY QUESTIONABLE FOR GOOD REPRODUCTION

OWNERSHIP MAP

Columbia Project, Yavapai County, Az

MDG Resources, LLC

0 950 1,900 3,800 Feet

B: 4819 P: 38 06/23/2011 09:39:0 NML
$14.00 Page: 3 of 3 2011-0033021

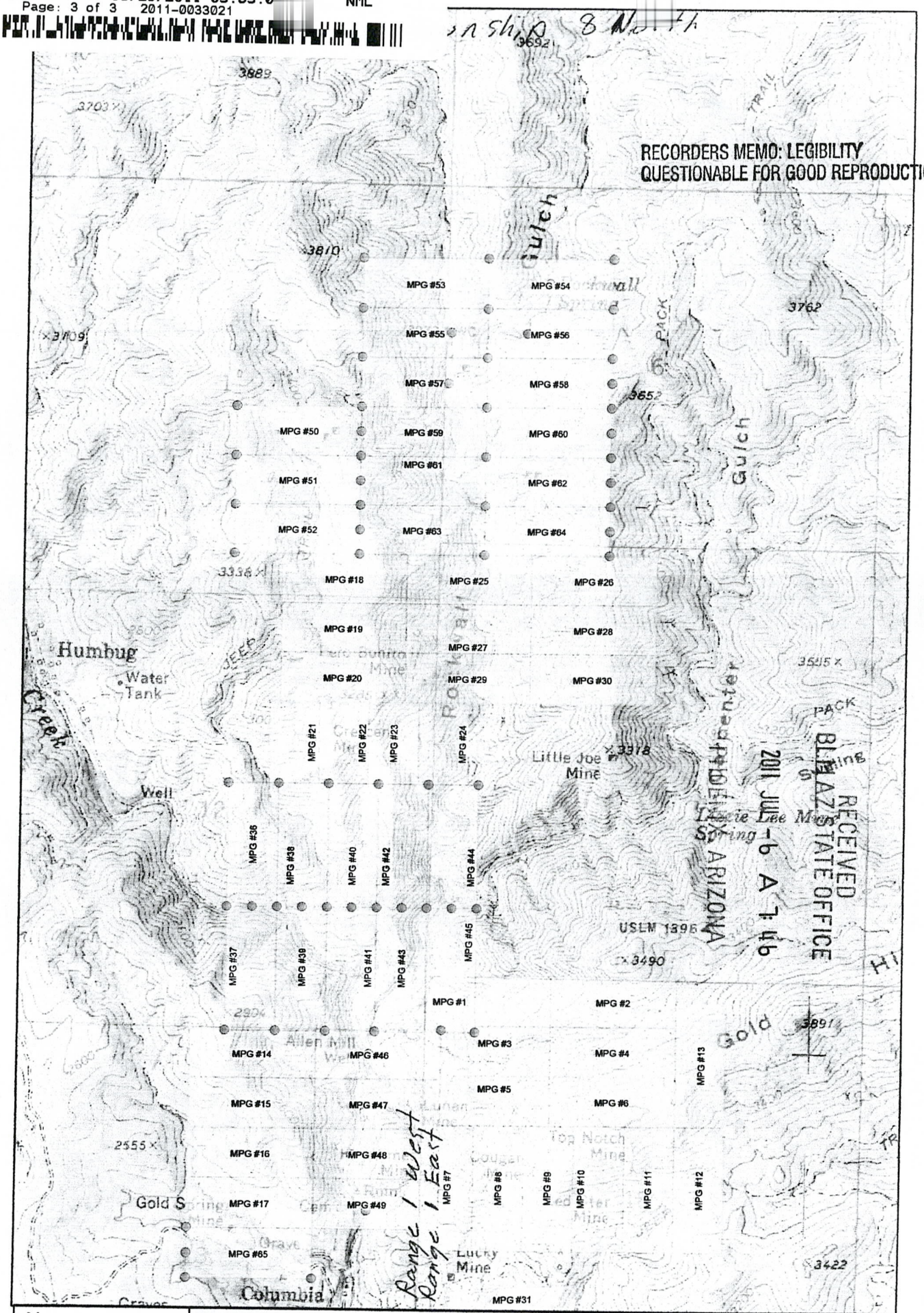

AMC409324

RECEIVED
BLM AZ STATE OFFICE
2011 JUL -6 A 7:46
PIDLINX ARIZONA

N

Phase2-pnts
MPG Claims

STAKING PHASE 2 CLAIMS

Columbia District
Yavapai County, Arizona

MDG RESOURCES, LLC

0 950 1,900 3

FEE
$5
$8
$5
$1
$14

B: 4819 P: 39 06/23/2011 09:39:00 AM NML
Ana Wayman-Trujil
OFFICIAL RECORDS YAVAPAI COUNTY $14.00
MARK GRAMLICH 2011-0033022

B: 4819 P: 39 06/23/2011 09:39:00 AM NML
$14.00 Page: 1 of 3 2011-0033022

Send to *

Notice of Location

NOTICE IS HEREBY GIVEN, That the undersigned, having complied with Section 2324 of the Revised Statutes of the United States, and Local Laws, Customs and Regulations have located Fifteen Hundred Feet in length by Six Hundred Feet in width on this, The Lode, Vein, or Deposit or Sedimentary Deposit bearing gold, silver, uranium, vanadium, copper, rare earth elements and other precious metals,

Situated in the Southeast quarter of Section 1, T8N R1W GSRB&M;
Also in the Southwest quarter of Section 6, T8N, R1W, GSRB&M

in Yavapai County, State of Arizona, and described and marked on the ground, as follows, to wit:

Beginning 10 feet West of this location (Discovery) Monument,
at the West End Center monument, and
Thence North 300 feet to the Northwest corner monument No. 1;
Thence East 1500 feet to the Northeast corner monument No. 2;
Thence South 600 feet to the Southeast corner monument No. 3;
Thence West 1500 feet to the Southwest corner monument No. 4;
Thence North 300 feet to the place of beginning; Including all Dips, Spurs, Angles and Variations.

The north side of this claim adjoins the south side of MPG #59

This mining claim shall be known as MPG #61 Mining Claim.

Located this 9 Day of April AD 2011

Names of Locators:
MDG Resources, LLC
5941 Silver Saddle Way,
Herriman, Utah
84096

Signed: X Mark Gramlich
Mark Gramlich, Manager

Space Below for Recordation & Filing purposes

RECEIVED
BLM AZ STATE OFFICE
2011 JUL -6 A 7:46
PHOENIX, ARIZONA

AMC409325

B: 4819 P: 39
$14.00 Page: 2
06/23/2011 09:39:00 AM NML
2011-0033022

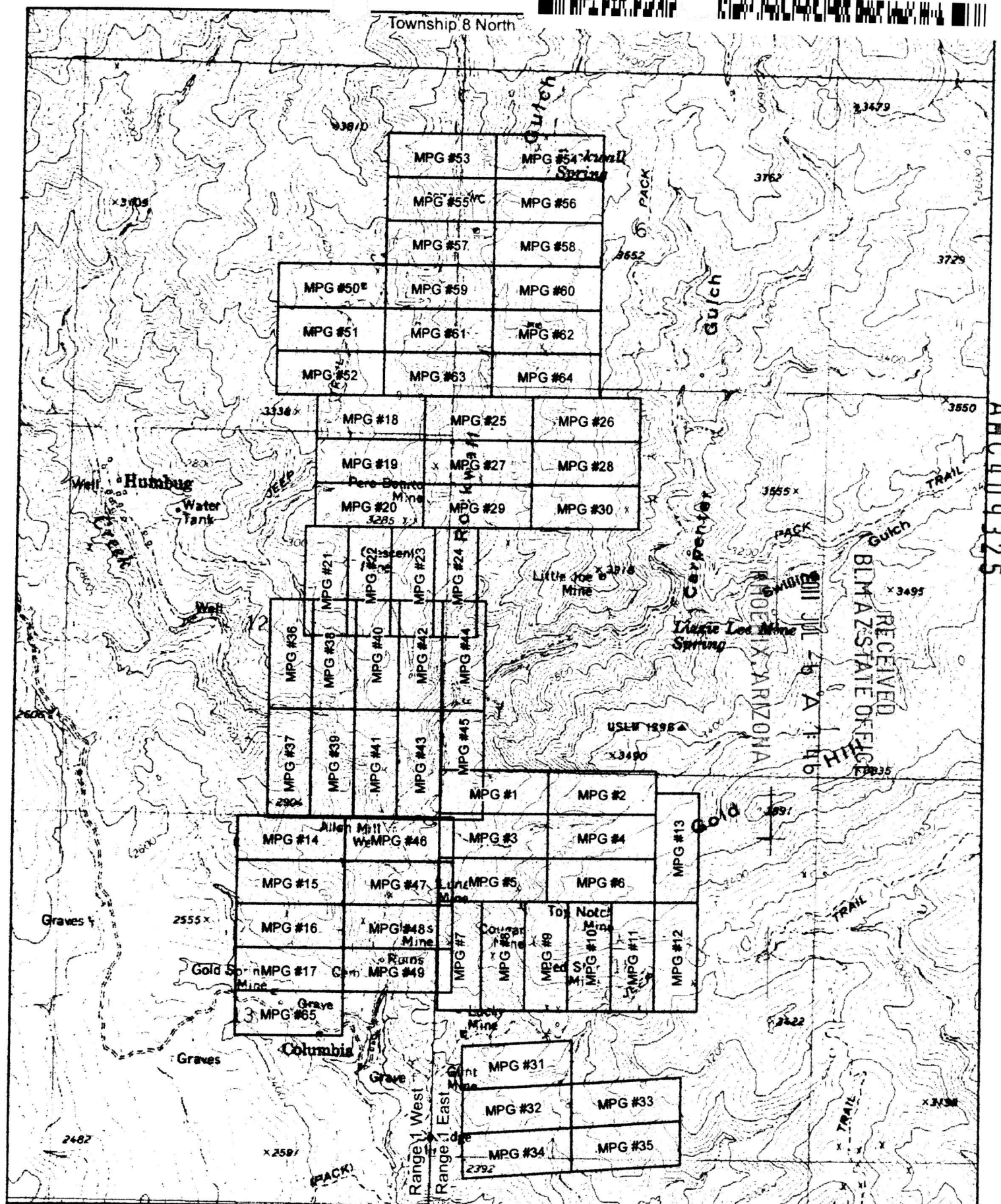

N
W E
S

MPG 36-60 Located 4/9/11

RECORDERS MEMO: LEGIBILITY QUESTIONABLE FOR GOOD REPRODUCTION

OWNERSHIP MAP

Columbia Project, Yavapai County, Az

MDG Resources, LLC

0 950 1,900 3,800 Feet

B: 4819 P: 39 06/23/2011 09:39:00 AM NML
$14.00 Page: 3 of 3 2011-0033022

RECORDERS MEMO: LEGIBILITY
QUESTIONABLE FOR GOOD REPRODUCTION

RECEIVED
BLM AZ STATE OFFICE
2011 JUN -6 A 7:47

AMC409325

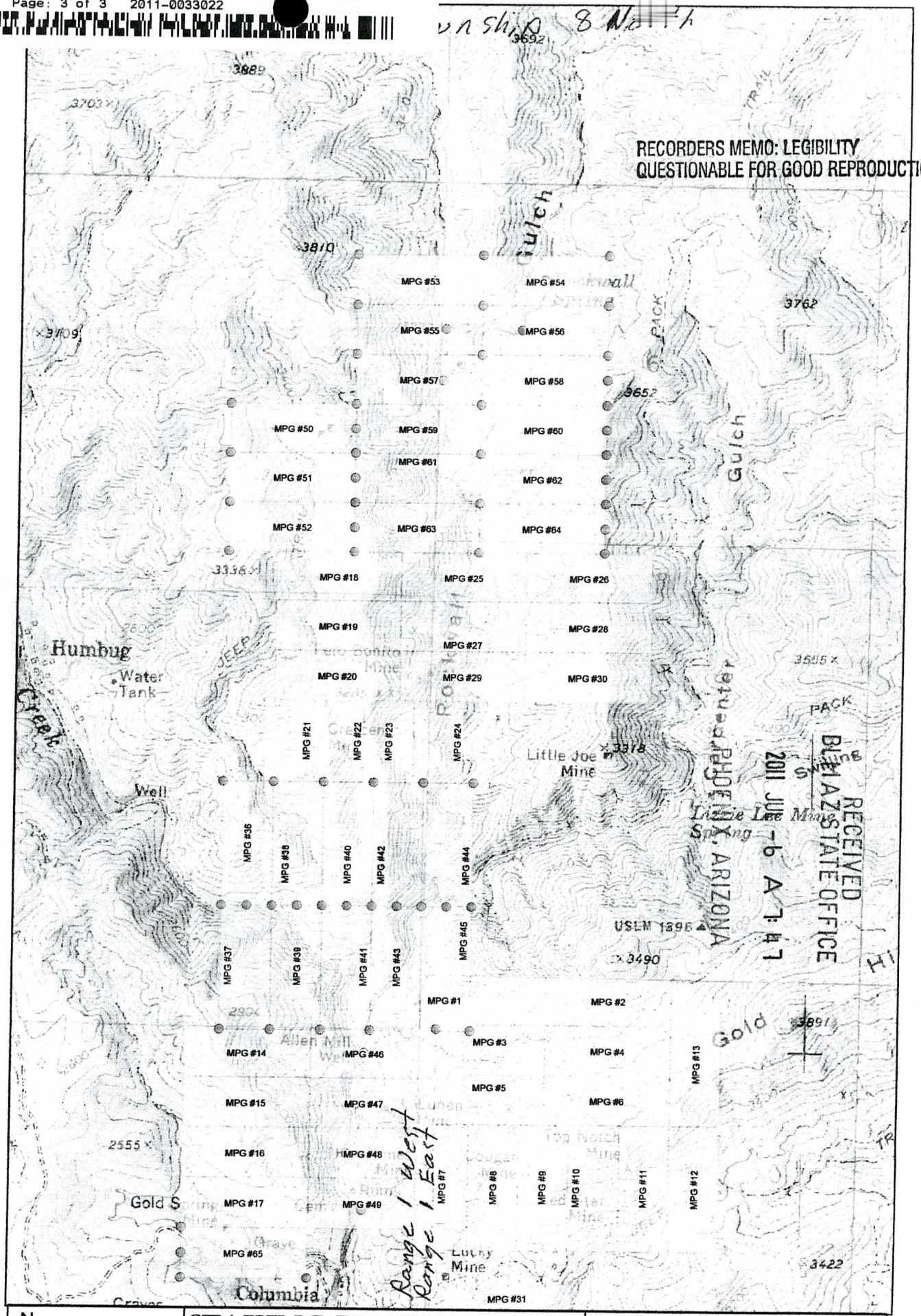

FEE
$5
$8
$5
$1
$14

B: 4819 P: 40 06/23/2011 09:39:00 AM NML
Ana Wayman-Trujil[illegible] VAPAI COUNTY $14.00
OFFICIAL RECORDS
MARK GRAMLICH 2011-0033023

B: 4819 P: 40 06/23/2011 09:39:00 AM NML
$14.00 Page: 1 of 3 2011-0033023

Notice of Location

Send to *

NOTICE IS HEREBY GIVEN, That the undersigned, having complied with Section 2324 of the Revised Statutes of the United States, and Local Laws, Customs and Regulations have located Fifteen Hundred Feet in length by Six Hundred Feet in width on this, The Lode, Vein, or Deposit or Sedimentary Deposit bearing gold, silver, uranium, vanadium, copper, rare earth elements and other precious metals,

Situated in the Southwest quarter of Section 6, T8N, R1W, GSRB&M

in Yavapai County, State of Arizona, and described and marked on the ground, as follows, to wit:

Beginning 10 feet East of this location (Discovery) Monument,
at the East End Center monument, and
Thence North 300 feet to the Northeast corner monument No. 1;
Thence West 1500 feet to the Northwest corner monument No. 2;
Thence South 600 feet to the Southwest corner monument No. 3;
Thence East 1500 feet to the Southeast corner monument No. 4;
Thence North 300 feet to the place of beginning; Including all Dips, Spurs, Angles and Variations.

The west end of this claim adjoins the east end of MPG #61

This mining claim shall be known as MPG #62 Mining Claim.

Located this 9 Day of April AD 2011

Names of Locators:

*MDG Resources, LLC
5941 Silver Saddle Way,
Herriman, Utah
84096

Signed: X Mark Gramlich
Mark Gramlich, Manager

Space Below for Recordation & Filing purposes

RECEIVED
BLM AZ STATE OFFICE
2011 JUL -6 A 7:47
PHOENIX, ARIZONA

AMC409326

B: 4819 P: 40
$14.00 Page: 2 o
/23/2011 09:39:00 AM NML
2011-0033023

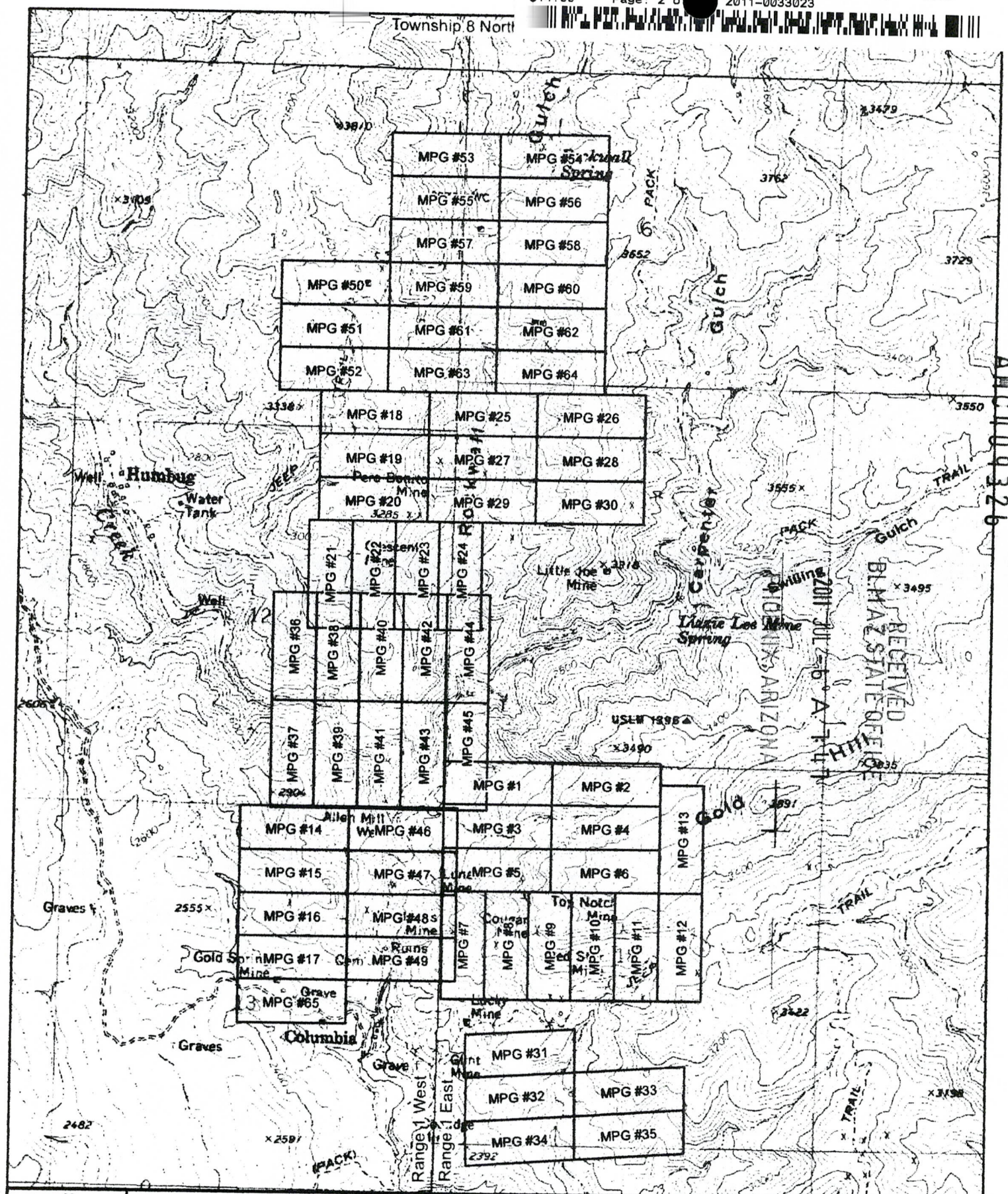



MPG 36-60 Located 4/9/11

RECORDERS MEMO: LEGIBILITY QUESTIONABLE FOR GOOD REPRODUCTION

OWNERSHIP MAP

Columbia Project, Yavapai County, Az

MDG Resources, LLC

0 950 1,900 3,800 Feet

B: 4819 P: 40 06/23/2011 09:39:00 AM NML
$14.00 Page: 3 of 3 2011-0033023

RECORDERS MEMO: LEGIBILITY
QUESTIONABLE FOR GOOD REPRODUCTION

RECEIVED
BLM AZ STATE OFFICE
2011 JUL -6 A 7:47

AMC409326

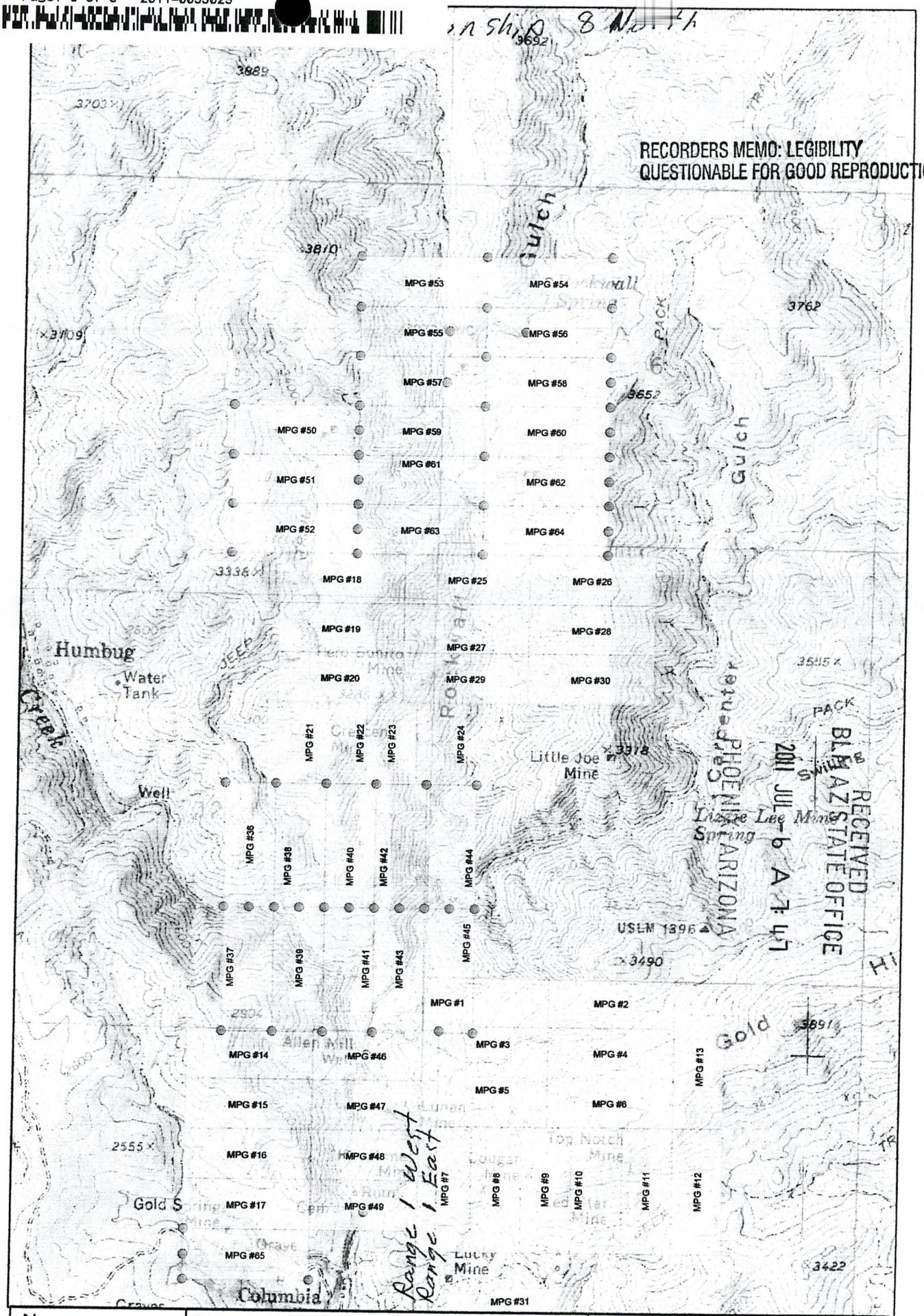

B: 4819 P: 41 06/23/2011 09:39:00 AM NML
Ana Wayman-Trujillo
OFFICIAL RECORDS YAVAPAI COUNTY $14.00
MARK GRAMLICH 2011-0033024

B: 4819 P: 41 06/23/2011 09:39:00 AM NML
$14.00 Page: 1 of 3 2011-0033024

Send to *

Notice of Location

NOTICE IS HEREBY GIVEN, That the undersigned, having complied with Section 2324 of the Revised Statutes of the United States, and Local Laws, Customs and Regulations have located Fifteen Hundred Feet in length by Six Hundred Feet in width on this, The Lode, Vein, or Deposit or Sedimentary Deposit bearing gold, silver, uranium, vanadium, copper, rare earth elements and other precious metals,

Situated in the Southeast quarter of Section 1, T8N R1W GSRB&M;
Also in the Southwest quarter of Section 6, and in the Northwest quarter of Section 7
T8N, R1W, GSRB&M

in Yavapai County, State of Arizona, and described and marked on the ground, as follows, to wit:

Beginning 10 feet West of this location (Discovery) Monument,
at the West End Center monument, and
Thence North 300 feet to the Northwest corner monument No. 1;
Thence East 1500 feet to the Northeast corner monument No. 2;
Thence South 600 feet to the Southeast corner monument No. 3;
Thence West 1500 feet to the Southwest corner monument No. 4;
Thence North 300 feet to the place of beginning; Including all Dips, Spurs, Angles and Variations.

The north side of this claim adjoins the south side of MPG #61

This mining claim shall be known as MPG #63 Mining Claim.

Located this 9 Day of April AD 2011

Names of Locators: **Signed: X** Mark Gramlich

Mark Gramlich, Manager

*MDG Resources, LLC
5941 Silver Saddle Way,
Herriman, Utah
84096

Space Below for Recordation & Filing purposes

RECEIVED
BLM AZ STATE OFFICE
2011 JUL -6 A 7:47
PHOENIX, ARIZONA

AMC409327

B: 4819 P: 41
$14.00 Page: 2
06/23/2011 09:39:00 AM NML
2011-0033024

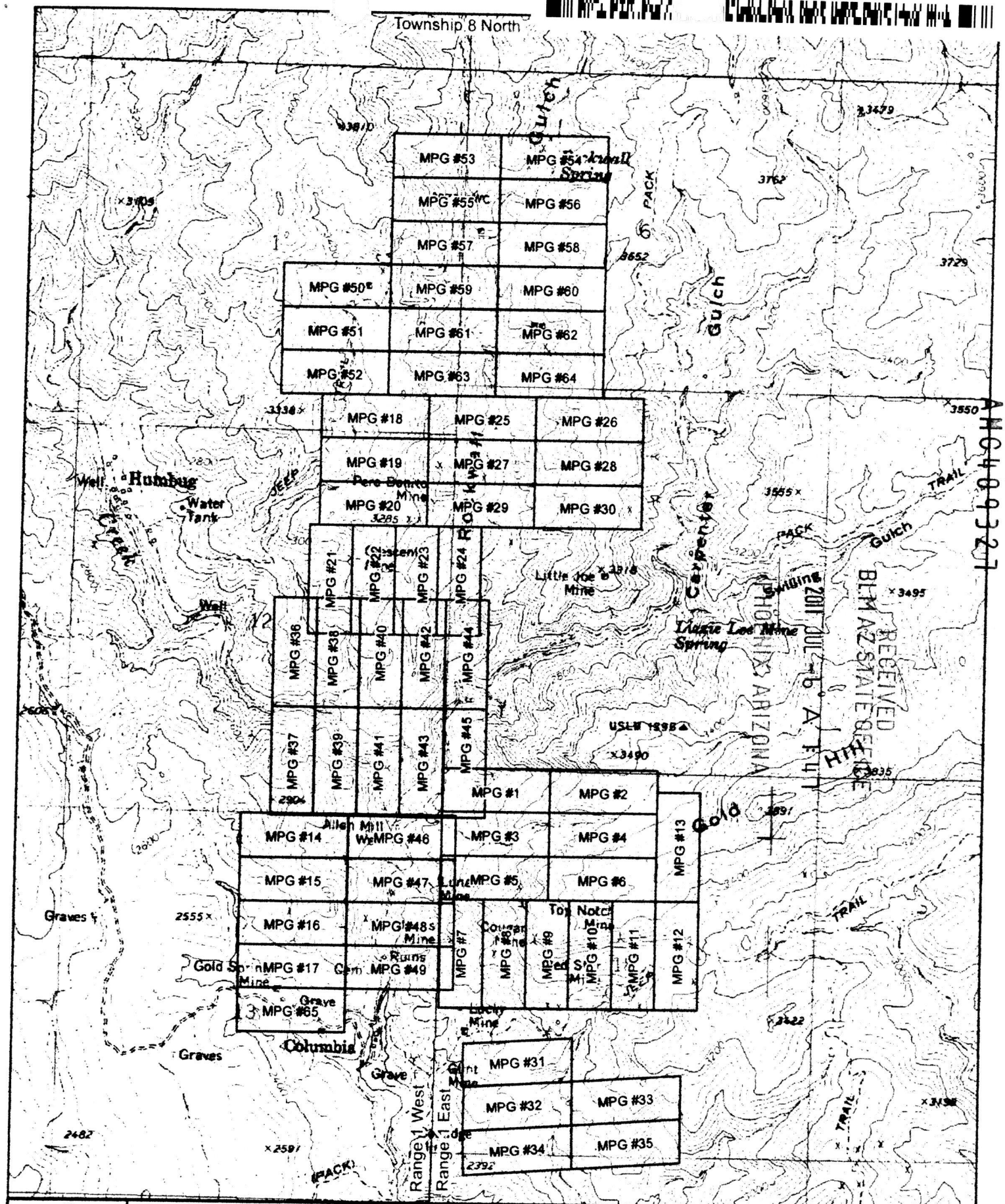

N
W E
S

MPG 36-60 Located 4/9/11

RECORDERS MEMO: LEGIBILITY
QUESTIONABLE FOR GOOD REPRODUCTION

OWNERSHIP MAP

Columbia Project, Yavapai County, Az

MDG Resources, LLC

0 950 1,900 3,800 Feet

B: 4819 P: 41 06/23/2011 09:39:00 AM NML
$14.00 Page: 3 of 3 2011-0033024

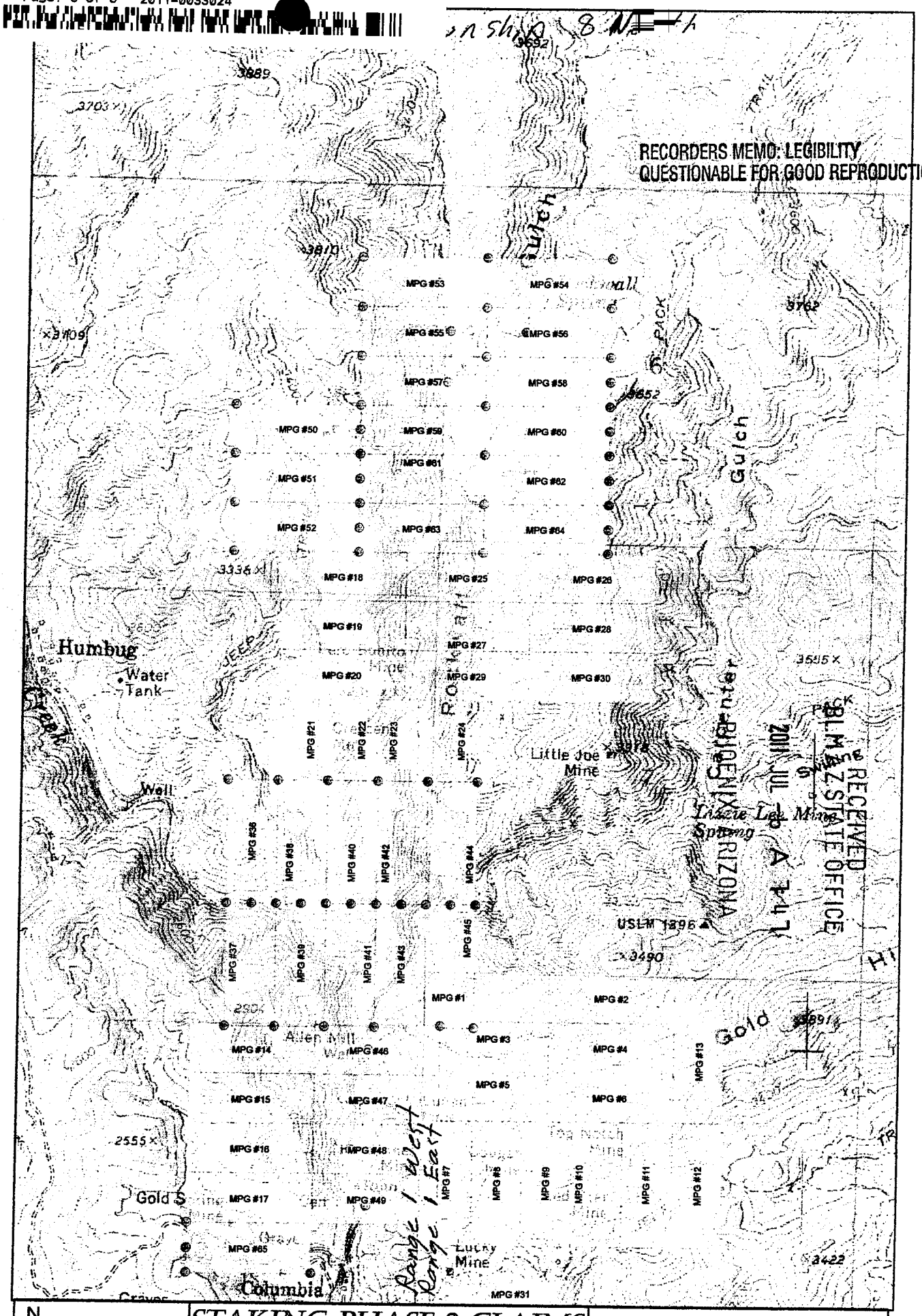

STAKING PHASE 2 CLAIMS

Columbia District
Yavapai County, Arizona

MDG RESOURCES, LLC

AMC409327

RECEIVED
BLM AZ STATE OFFICE
2011 JUL 6 A 7:47
PHOENIX, ARIZONA

B: 4819 P: 42 06/23/2011 09:39:00 AM NML
Ana Wayman-Trujill
OFFICIAL RECORDS C VAPAI COUNTY $14.00
MARK GRAMLICH 20 33025

B: 4819 P: 42 06/23/2011 09:39:00 AM NML
$14.00 Page: 1 of 3 2011-0033025

FEE
$ 5
$3
$5
$1
$ 14

Notice of Location

Send to *

NOTICE IS HEREBY GIVEN, That the undersigned, having complied with Section 2324 of the Revised Statutes of the United States, and Local Laws, Customs and Regulations have located Fifteen Hundred Feet in length by Six Hundred Feet in width on this, The Lode, Vein, or Deposit or Sedimentary Deposit bearing gold, silver, uranium, vanadium, copper, rare earth elements and other precious metals,

Situated in the Southwest quarter of Section 6 and in the Northwest quarter of Section 7 T8N, R1W, GSRB&M

in Yavapai County, State of Arizona, and described and marked on the ground, as follows, to wit:

Beginning 10 feet East of this location (Discovery) Monument, at the East End Center monument, and
Thence North 300 feet to the Northeast corner monument No. 1;
Thence West 1500 feet to the Northwest corner monument No. 2;
Thence South 600 feet to the Southwest corner monument No. 3;
Thence East 1500 feet to the Southeast corner monument No. 4;
Thence North 300 feet to the place of beginning; Including all Dips, Spurs, Angles and Variations.

The west end of this claim adjoins the east end of MPG #63

This mining claim shall be known as MPG #64 Mining Claim.

Located this 9 Day of April AD 2011

Names of Locators:
MDG Resources, LLC
5941 Silver Saddle Way,
Herriman, Utah
84096

Signed: X Mark Gramlich
Mark Gramlich, Manager

Space Below for Recordation & Filing purposes

RECEIVED
BLM AZ STATE OFFICE
2011 JUL -6 A 7:47
PHOENIX, ARIZONA

AMC409328

B: 4819 P: 42 06/23/2011 09:39:00 AM NML
$14.00 Page: 2 2011-0033025

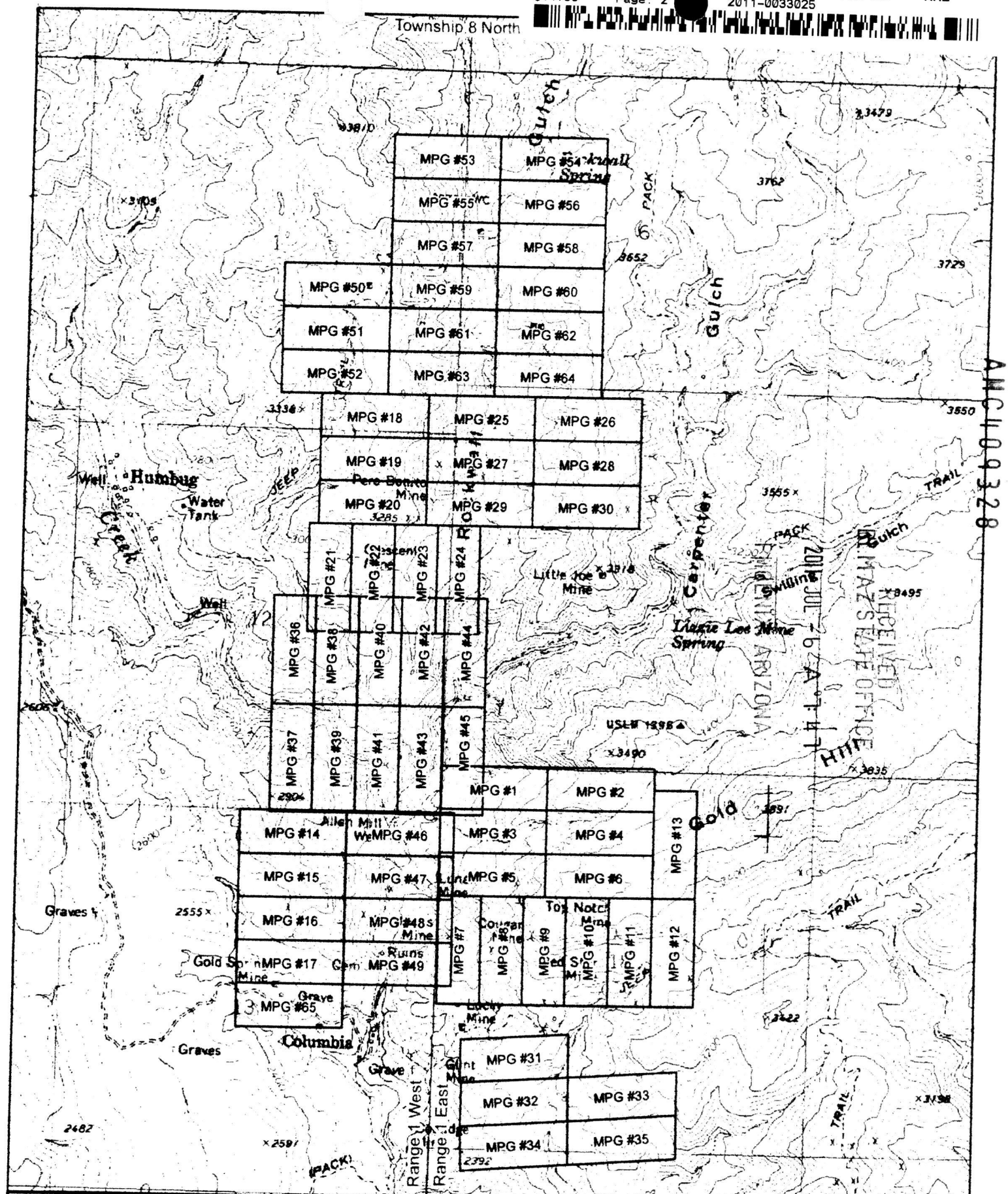

AMC409328
RECEIVED
2011 JUL -6 A 7:47
MAZ STATE OFFICE
PRESCOTT ARIZONA

N
W E
S

MPG 36-60 Located 4/9/11

RECORDERS MEMO: LEGIBILITY
QUESTIONABLE FOR GOOD REPRODUCTION

OWNERSHIP MAP

Columbia Project, Yavapai County, Az

MDG RESOURCES, LLC

0 950 1,900 3,800 Feet

B: 4819 P: 42 06/23/2011 09:39:00 AM NML
$14.00 Page: 3 of 3 2011-0033025

RECORDERS MEMO: LEGIBILITY
QUESTIONABLE FOR GOOD REPRODUCTION

RECEIVED
BLM AZ STATE OFFICE
2011 JUL -6 A 11:47

AMC409328

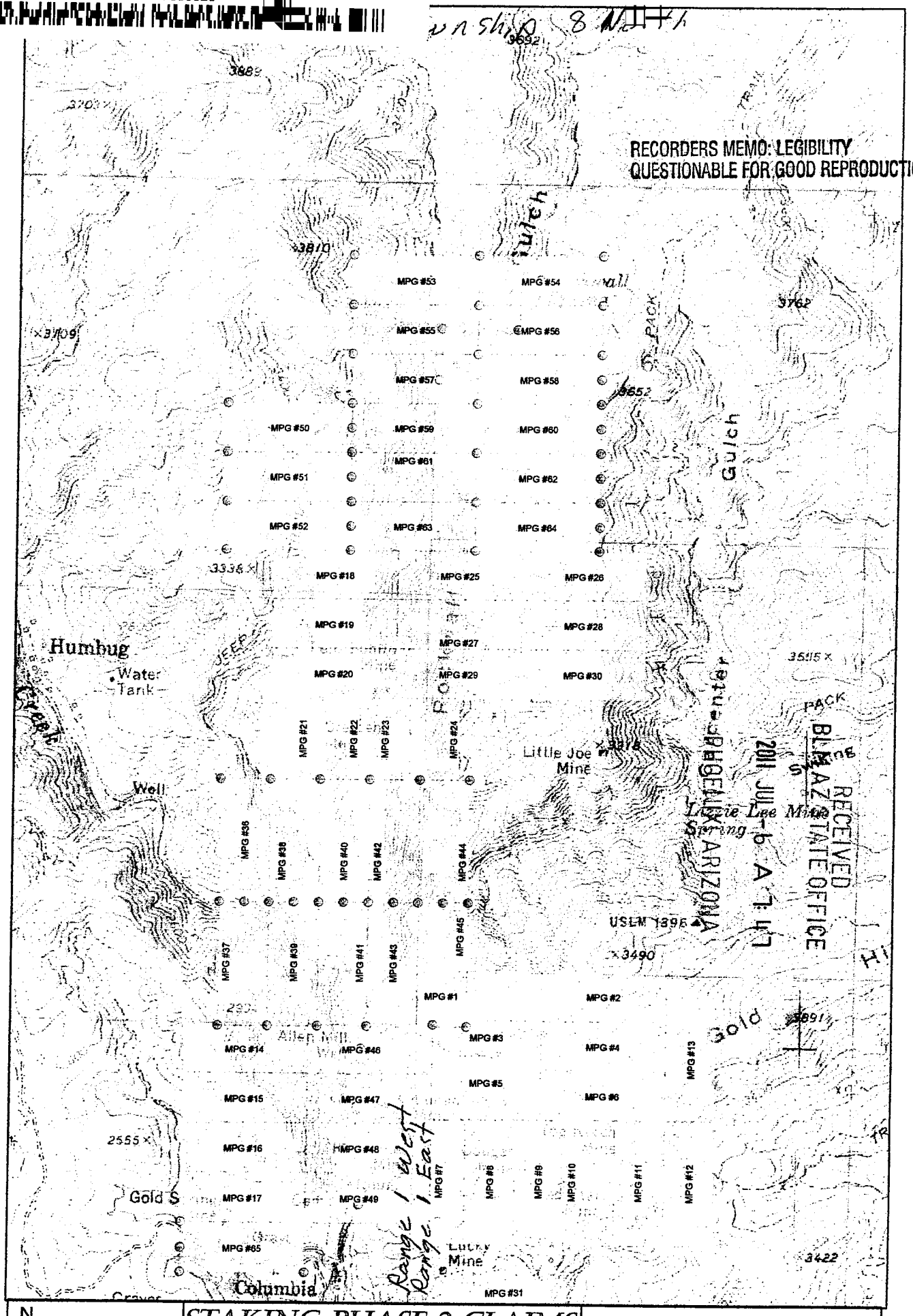

N

Phase2-pnts
MPG Claims

STAKING PHASE 2 CLAIMS

Columbia District
Yavapai County, Arizona

MDG Resources, LLC

0 950 1,900 3

B: 4819 P: 43 06/23/2011 09:39:00 AM NML
Ana Wayman-Tru
OFFICIAL RECORD YAVAPAI COUNTY $14.00
MARK GRAMLICH 2011-0033026

B: 4819 P: 43 06/23/2011 09:39:00 AM NML
$14.00 Page: 1 of 3 2011-0033026

FEE
$5
$8
$5
$1
$14

Send to *

Notice of Location

NOTICE IS HEREBY GIVEN, That the undersigned, having complied with Section 2324 of the Revised Statutes of the United States, and Local Laws, Customs and Regulations have located Fifteen Hundred Feet in length by Six Hundred Feet in width on this, The Lode, Vein, or Deposit or Sedimentary Deposit bearing gold, silver, uranium, vanadium, copper, rare earth elements and other precious metals,

Situated in All of section 13, T8N, R1W, GSRB&M

in Yavapai County, State of Arizona, and described and marked on the ground, as follows, to wit:

Beginning 10 feet West of this location (Discovery) Monument,
at the West End Center monument, and
Thence North 300 feet to the Northwest corner monument No. 1;
Thence East 1500 feet to the Northeast corner monument No. 2;
Thence South 600 feet to the Southeast corner monument No. 3;
Thence West 1500 feet to the Southwest corner monument No. 4;
Thence North 300 feet to the place of beginning; Including all Dips, Spurs, Angles and Variations.

The north side of this claim adjoins the south side of MPG #17

This mining claim shall be known as MPG #65 Mining Claim.

Located this 7 Day of April AD 2011

Names of Locators: **Signed: X** Mark Gramlich

Mark Gramlich, Manager

* MDG Resources, LLC
5941 Silver Saddle Way, } 50%
Herriman, Utah
84096

Larry Liston
4294 W. 9200 So. } 50%
Payson UT 84651

Space Below for Recordation & Filing purposes

RECEIVED
BLM AZ STATE OFFICE
2011 JUL -6 A 7:47
PHOENIX, ARIZONA

AMC409329

B: 4819 P: 43 06/23/2011 09:39:00 AM NML
$14.00 Page: 3 2011-0033026

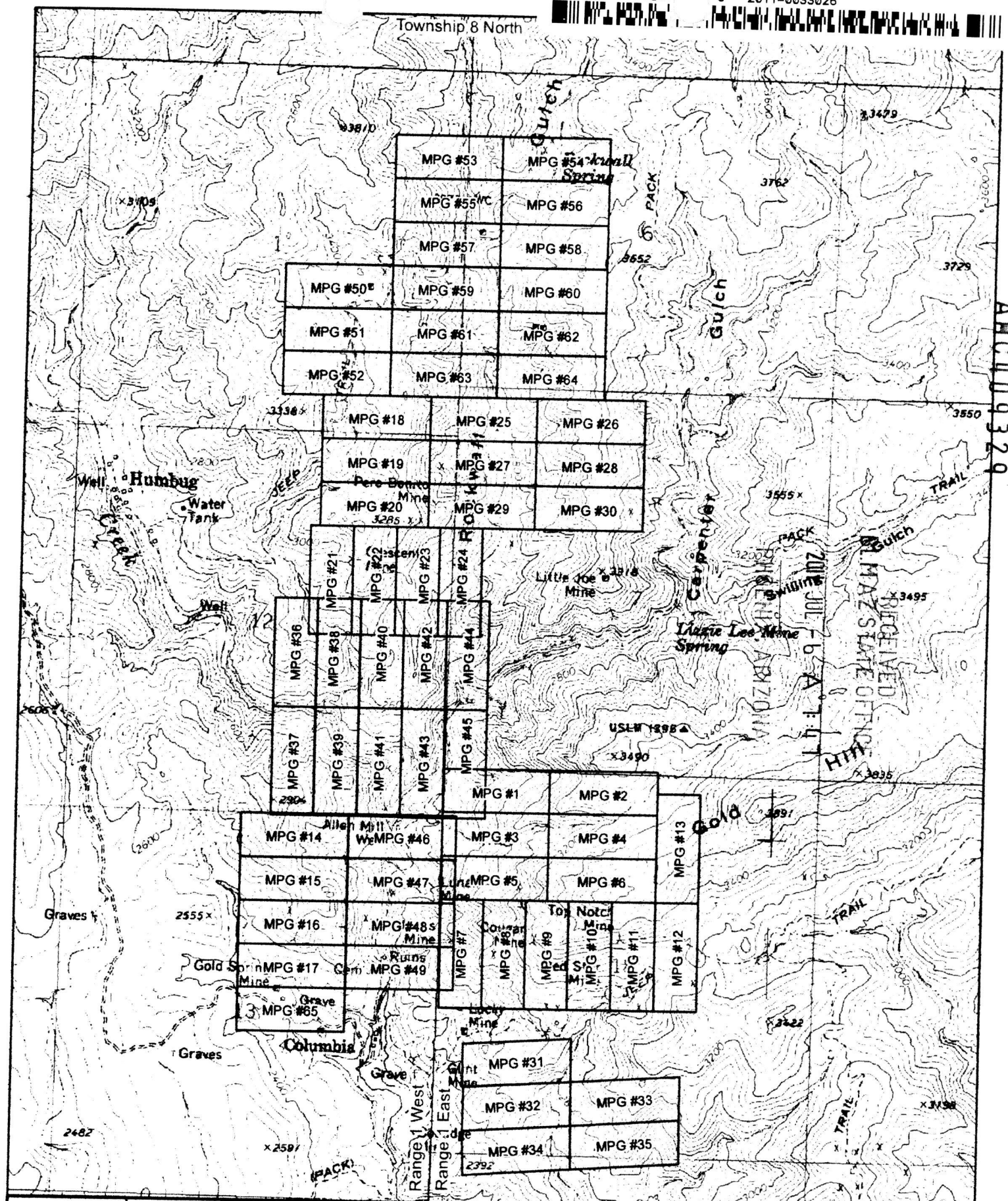

AMC409329
RECEIVED
ALMAZ STATE OFFICE
2011 JUL -6 A 11:41
PHOENIX, ARIZONA

N
W E
S

MPG 36-60 Located 4/9/11

RECORDERS MEMO: LEGIBILITY
QUESTIONABLE FOR GOOD REPRODUCTION

OWNERSHIP MAP

Columbia Project, Yavapai County, Az

MDG Resources, LLC

0 950 1,900 3,800 Feet

UNITED STATES DEPARTMENT OF INTERIOR
BUREAU OF LAND MANAGEMENT
GEOGRAPHIC REPORT WITH LAND
Sorted by Serial Number

Serial Number: AZA 025789
Total Case Acres: 1.000

Casetype	Case Disp	14	0080N	0010W	Sect	Sur Typ	Sur Num	Suff	Subdivision	Act Pend
380913	EXPIRED				013	FF		1	PART;	

Serial Number: AZA 025816
Total Case Acres: 1.000

Casetype	Case Disp	14	0080N	0010E	Sect	Sur Typ	Sur Num	Suff	Subdivision	Act Pend
380913	EXPIRED				006	FF		1	PART;	

Serial Number: AZA 027974
Total Case Acres: 0.170

Casetype	Case Disp	14	0080N	0010W	Sect	Sur Typ	Sur Num	Suff	Subdivision	Act Pend
380913	EXPIRED				001	FF		1	PORTION OF S2;	
					012	FF		1	PORTION OF N2;	

Serial Number: AZA 030745
Total Case Acres: 1.000

Casetype	Case Disp	14	0080N	0010E	Sect	Sur Typ	Sur Num	Suff	Subdivision	Act Pend
293200	EXPIRED				006	ALIQ			SE;	
						LOTS			1,7-14;	
					007	ALIQ			E2NE,SESW;	
						LOTS			1-5,7-12;	

Serial Number: AZA 030745
Total Case Acres: 1.000

Casetype	Case Disp	14	0080N	0010W	Sect	Sur Typ	Sur Num	Suff	Subdivision	Act Pend
293200	EXPIRED				012	ALIQ			NWNE,N2NW,SWNW,S2;	
						LOTS			1-4;	
					013	ALIQ			N2NE,SWSE;	
						LOTS			1,2,3,5,6,7;	

UNITED STATES DEPARTMENT OF INTERIOR
BUREAU OF LAND MANAGEMENT
GEOGRAPHIC REPORT WITH LAND
Sorted by Serial Number

Serial Number: AZA 033885
Total Case Acres: 1.000

Casetype	Case Disp	14	0080N	0010W	Sect	Sur Typ	Sur Num	Suff	Subdivision	Act Pend
371511	AUTHORIZED				013	FF			SESENE;	

Serial Number: AZAR 0023764
Total Case Acres: 1.090

Casetype	Case Disp	14	0080N	0010W	Sect	Sur Typ	Sur Num	Suff	Subdivision	Act Pend
285002	AUTHORIZED				013	ALIQ LOTS			SENW; 1,3,7;	

Serial Number: AZPHX 0083587
Total Case Acres: 13.800

Casetype	Case Disp	14	0080N	0010W	Sect	Sur Typ	Sur Num	Suff	Subdivision	Act Pend
285003	AUTHORIZED				012	ALIQ			W2SW;	

DEPARTMENT OF INTERIOR
BUREAU OF LAND MANAGEMENT

Input Parameters for Geographic Report with Land

System Id = CR

Admin State = AZ

Geo State = AZ

Casetype Begins With

Case Disp Txt = AUTHORIZED, CANCELLED, EXPIRED, PENDING, REJECTED, RELINQUISHED, WITHDRAWN

Mer Twp Rng =

Section =

Mtrs = 14 0080N 0010E 006, 14 0080N 0010E 007, 14 0080N 0010E 999, 14 0080N 0010W 001, 14 0080N 0010W 012, 14 0080N 0010W 013, 14 0080N 0010W 999

Commodity =

Commodity Txt =

Pending Org =

Pend Org Decode =

Total Rows Returned: 16

NO WARRANTY IS MADE BY BLM FOR USE OF THE DATA
FOR PURPOSES NOT INTENDED BY BLM

TOWNSHIP 8 NORTH RANGE 1 WEST OF THE GILA AND SALT RIVER MERIDIAN, ARIZONA

YAVAPAI COUNTY
HASSAYAMPA FIELD OFFICE

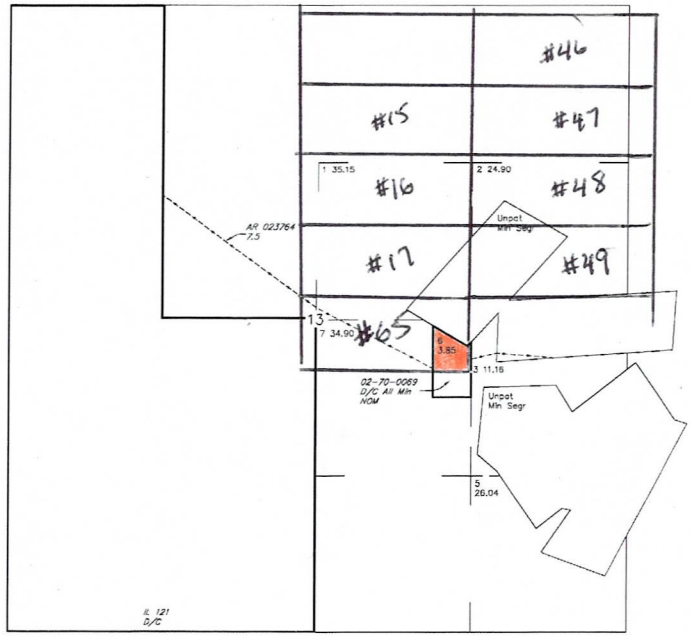

STATUS OF PUBLIC DOMAIN
LAND AND MINERAL TITLES

MTP
SUPPL SEC 13

INDEX TO SEGREGATED TRACTS				
RESURVEY	ORIGINAL SURVEY			
TRACT NO	T	R	SEC	SUBDIVISION

FOR ORDERS AFFECTING DISPOSAL OR USE OF UNIDENTIFIED LANDS WITHDRAWN FOR CLASSIFICATION, MINERALS, WATER AND/OR OTHER PUBLIC PURPOSES, REFER TO INDEX OF MISCELLANEOUS DOCUMENTS.

Grazing Dist No 2

MDS 206 NE

SCALE in chains
5 0 5 10 20

WARNING STATEMENT
This plat is the Bureau's Record of Title, and should be used only as a graphic display of the township survey data. Records hereon do not reflect title changes which may have been effected by lateral movements of rivers or other bodies of water. Refer to the cadastral surveys for official survey information.

NO 2

CURRENT TO	BT
6-4-2010	PV

GSR Mer
T 8 N
R 1 W

TOWNSHIP 8 NORTH RANGE 1 WEST OF THE GILA AND SALT RIVER MERIDIAN, ARIZONA

YAVAPAI COUNTY
HASSAYAMPA FIELD OFFICE

STATUS OF PUBLIC DOMAIN
LAND AND MINERAL TITLES

MTP
SUPPL SEC 12

INDEX TO SEGREGATED TRACTS				
RESURVEY	ORIGINAL SURVEY			
TRACT NO	T	R	SEC	SUBDIVISION

FOR ORDERS AFFECTING DISPOSAL OR USE OF UNIDENTIFIED LANDS WITHDRAWN FOR CLASSIFICATION, MINERALS, WATER AND/OR OTHER PUBLIC PURPOSES, REFER TO INDEX OF MISCELLANEOUS DOCUMENTS.

Grazing Dist No 2

MDS 206 NE



SCALE in chains
5 0 5 10 20

WARNING STATEMENT
This plat is the Bureau's Record of Title, and should be used only as a graphic display of the township survey data. Records hereon do not reflect title changes which may have been effected by lateral movements of rivers or other bodies of water. Refer to the cadastral surveys for official survey information.

NO 1

CURRENT TO	BT
6-4-2010	PV

GSR Mer
T 8 N
R 1 W

TOWNSHIP 8 NORTH RANGE 1 WEST OF THE GILA AND SALT RIVER MERIDIAN, ARIZONA

YAVAPAI COUNTY
HASSAYAMPA FIELD OFFICE

STATUS OF PUBLIC DOMAIN
LAND AND MINERAL TITLES

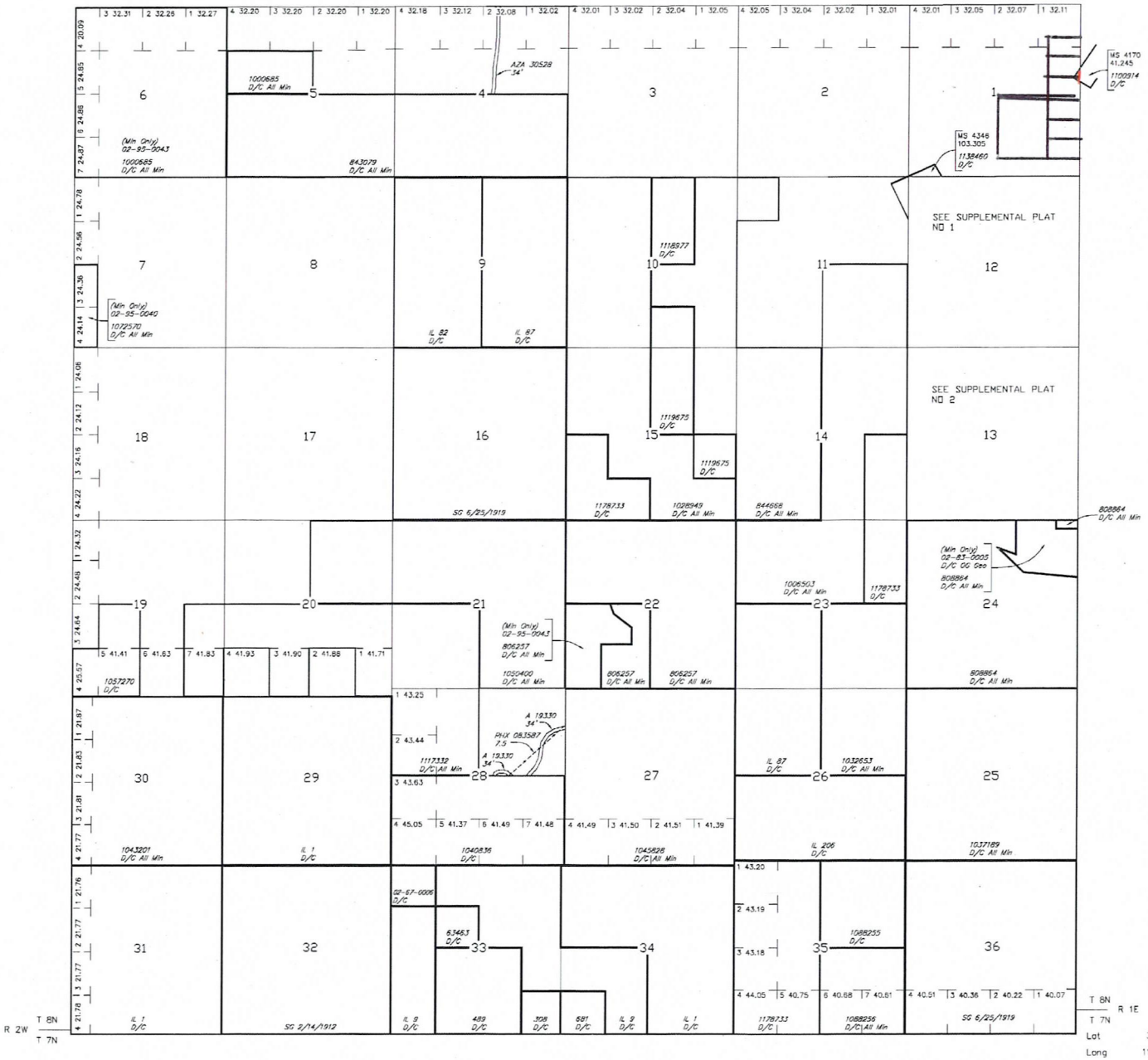

R 2W — T 8N / T 7N

T 8N / R 1E / T 7N

Lat 33°58'57"N
Long 112°18'29"W

SCALE in chains
10 5 0 10 20 30 60

WARNING STATEMENT
This plat is the Bureau's Record of Title, and should be used only as a graphic display of the township survey data. Records hereon do not reflect title changes which may have been effected by lateral movements of rivers or other bodies of water. Refer to the cadastral surveys for official survey information.

INDEX TO SEGREGATED TRACTS				
RESURVEY	ORIGINAL SURVEY			
TRACT NO.	T	R	SEC	SUBDIVISION

FOR ORDERS AFFECTING DISPOSAL OR USE OF UNIDENTIFIED LANDS WITHDRAWN FOR CLASSIFICATION, MINERALS, WATER AND/OR OTHER PUBLIC PURPOSES, REFER TO INDEX OF MISCELLANEOUS DOCUMENTS.

Grazing Dist No 2

MDS 206 NE

02-95-0040 (Min Only)
Sec 30: All That Part Lot 1, E1/2W1/2, E1/2 Lying North Of A Fence Along The South Of Buckhorn Wash And Castle Creek

02-95-0043 (Min Only)
Sec 21: N1/2, SE1/4 Less And Excepting M&B In The NE1/4

CURRENT TO	BT
6-4-2010	PV

GSR Mer
T 8 N
R 1 W

TOWNSHIP 8 NORTH RANGE 1 EAST OF THE GILA AND SALT RIVER MERIDIAN, ARIZONA

YAVAPAI COUNTY

HASSAYAMPA FIELD OFFICE

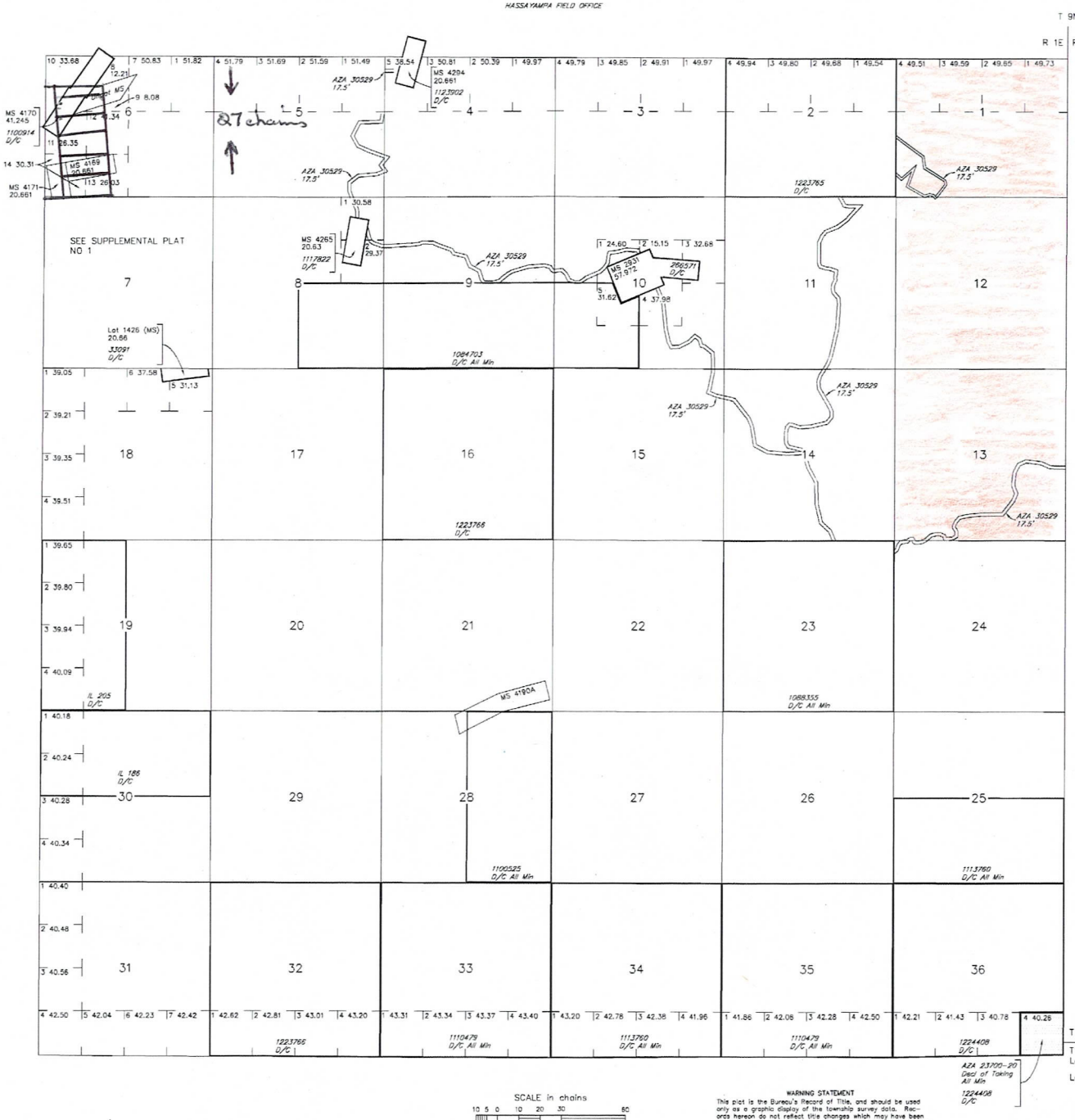

SCALE in chains

10 5 0 10 20 30 60

WARNING STATEMENT

This plat is the Bureau's Record of Title, and should be used only as a graphic display of the township survey data. Records hereon do not reflect title changes which may have been effected by lateral movements of rivers or other bodies of water. Refer to the cadastral surveys for official survey information.

STATUS OF PUBLIC DOMAIN LAND AND MINERAL TITLES AND ACQUIRED LANDS

INDEX TO SEGREGATED TRACTS				
RESURVEY	ORIGINAL SURVEY			
TRACT NO	T	R	SEC	SUBDIVISION

FOR ORDERS AFFECTING DISPOSAL OR USE OF UNIDENTIFIED LANDS WITHDRAWN FOR CLASSIFICATION, MINERALS, WATER AND/OR OTHER PUBLIC PURPOSES, REFER TO INDEX OF MISCELLANEOUS DOCUMENTS.

MDS 2 NE
3 NW
4 SW

CURRENT TO	DSB
2-8-2011	ACAD

GSR Mer
T 8 N
R 1 E

TOWNSHIP 8 NORTH RANGE 1 EAST OF THE GILA AND SALT RIVER MERIDIAN, ARIZONA

YAVAPAI COUNTY

HASSAYAMPA FIELD OFFICE

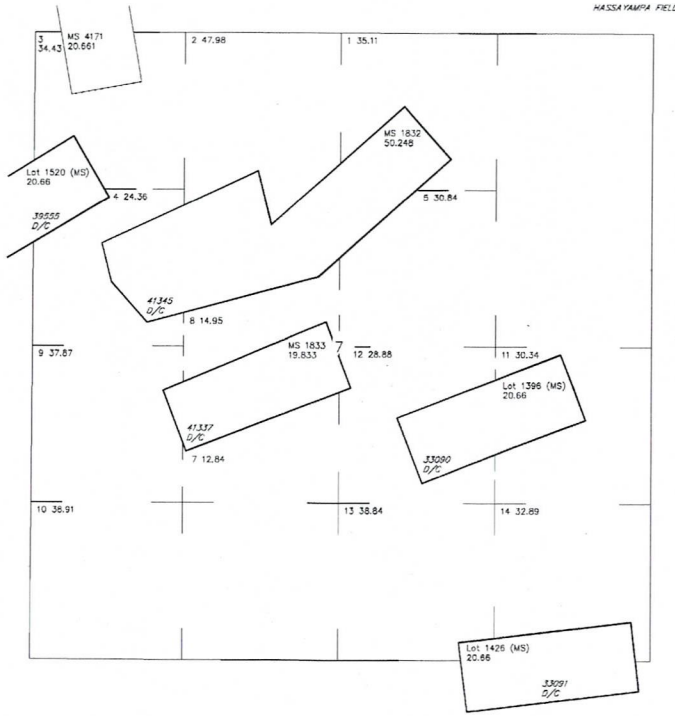

STATUS OF PUBLIC DOMAIN
LAND AND MINERAL TITLES

MTP
SUPPL SEC 7

INDEX TO SEGREGATED TRACTS				
RESURVEY	ORIGINAL SURVEY			
TRACT NO.	T	R	SEC	SUBDIVISION

FOR ORDERS AFFECTING DISPOSAL OR USE OF UNIDENTIFIED LANDS WITHDRAWN FOR CLASSIFICATION, MINERALS, WATER AND/OR OTHER PUBLIC PURPOSES, REFER TO INDEX OF MISCELLANEOUS DOCUMENTS.

MDS 3 NW

SCALE in chains

5 0 5 10 20

WARNING STATEMENT

This plat is the Bureau's Record of Title, and should be used only as a graphic display of the township survey data. Records hereon do not reflect title changes which may have been effected by lateral movements of rivers or other bodies of water. Refer to the cadastral surveys for official survey information.

NO 1

CURRENT TO	DSB
2-8-2011	ACAD

GSR Mer
T 8 N
R 1 E

Form 4—1081-R

Phoenix 074005

The United States of America

To all to whom these presents shall come, Greeting:

WHEREAS, In pursuance of the provisions of the Revised Statutes of the United States, Chapter Six, Title Thirty-two, and legislation supplemental thereto, there have been deposited in the General Land Office of the United States the Plat and Field Notes of Survey and the Certificate of the Register of the Land Office at Phoenix, Arizona, accompanied by other evidence whereby it appears that Frank W. Ferguson and Joe Roberts

ha ve entered and paid for the Deer Lodge and Deer Lodge No. 1 lode mining claims

designated as Survey No. 4170, embracing a portion of Section one in Township eight north of Range one west; and Section six in Township eight north and Section thirty-one in Township nine north all in Range one east of the Gila and Salt River Meridian, in the Humbug Mining District, Yavapai County, Arizona,

and bounded, described, and platted as follows: Beginning for the description of the Deer Lodge lode claim, at corner No. 1, a granite rock 27 x 11 x 4 inches, marked DL - 1 - 4170, from which the east quarter section corner to Section one in Township eight north of Range one west of the Gila and Salt River Meridian, bears south twenty-six degrees twenty-two minutes east one hundred ninety-six and three tenths feet distant;

Thence, first course, north thirty-three degrees east one thousand four hundred ninety-six and five tenths feet to corner No. 2, a granite rock 28 x 11 x 7 inches, marked DL - 2 - 4170;

Thence, second course, south fifty-seven degrees east six hundred feet to corner No. 3, a granite ledge 14 x 56 feet, marked DL - 3 - 4170 X at corner point;

RECORD OF PATENTS: Patent number 1100914

U. S. GOVERNMENT PRINTING OFFICE: 1929 6—7422

Thence, third course, south thirty-three degrees west one thousand four hundred ninety-six and five tenths feet to corner No. 4, a granite rock 25 x 9 x 4 inches, marked x DL - 4 - 4170;

Thence, fourth course, north fifty-seven degrees west three hundred feet to a point from which discovery cut bears north thirty-three degrees east two hundred twenty feet distant; six hundred feet to corner No. 1, the place of beginning; the survey of the lode claim, as above described, extending one thousand four hundred ninety-six and five tenths feet in length along said Deer Lodge vein or lode;

Beginning, for the description of the Deer Lodge No. 1 lode claim at corner No. 1, a granite rock 26 x 6 x 8 inches, marked x DL1 - 1 - 4170 from which the south quarter section corner to Section thirty-one in Township nine north of Range one east of the Gila and Salt River Meridian bears north eighty degrees eighteen minutes east four hundred forty-five and nine tenths feet distant;

Thence, first course, south thirty-five degrees two minutes west one thousand four hundred ninety-eight and eight tenths feet to corner No. 2, a granite rock 28 x 9 x 5 inches, marked DL1 - 2 - 4170;

Thence, second course, north fifty-seven degrees west fifty-five and three tenths feet to corner No. 3 of said Deer Lodge lode claim; three hundred feet to a point from which discovery shaft bears north thirty-five degrees two minutes east one hundred fifty feet distant; six hundred feet to corner No. 3, a granite rock 27 x 10 x 7 inches marked DL1 - 3 - 4170;

Thence, third course, north thirty-five degrees two minutes east one thousand four hundred ninety-eight and eight tenths feet to corner

No. 4, a granite rock 28 x 8 x 7 inches, marked DL1 - 4 - 4170

Thence, fourth course, south fifty-seven degrees east six hundred feet to corner No. 1, the place of beginning; the survey of the lode claim, as above described, extending one thousand four hundred ninety-eight and eight tenths feet in length along said Deer Lodge No. 1 vein or lode; the premises herein granted, containing forty-one acres and two hundred forty-five thousandths of an acre.

Phoenix 074005

NOW KNOW YE, That there is therefore, pursuant to the laws aforesaid, hereby granted by the United States unto the said

Frank W. Ferguson and Joe Roberts

the said mining premises hereinbefore described, and not expressly excepted from these presents, and all that portion of the said vein s lode s or ledge s, and of all other veins, lodes, and ledges throughout their entire depth, the tops or apexes of which lie inside of the surface boundary lines of said granted premises in said survey extended downward vertically, although such veins, lodes, or ledges in their downward course may so far depart from a perpendicular as to extend outside the vertical side lines of said premises: Provided, That the right of possession to such outside parts of said veins, lodes, or ledges shall be confined to such portions thereof as lie between vertical planes drawn downward through the end lines of said survey so continued in their own direction that such planes will intersect such exterior parts of said veins, lodes, or ledges: And provided further, That nothing herein contained shall authorize the grantee s herein to enter upon the surface of a claim owned or possessed by another.

TO HAVE AND TO HOLD said mining premises, together with all the rights, privileges, immunities, and appurtenances of whatsoever nature thereunto belonging, unto the said grantee s above named and to their heirs and assigns forever; subject, nevertheless, to the above-mentioned and to the following conditions and stipulations:

FIRST. That the premises hereby granted shall be held subject to any vested and accrued water rights for mining, agricultural, manufacturing, or other purposes, and rights to ditches and reservoirs used in connection with such water rights, as may be recognized and acknowledged by the local laws, customs, and decisions of the courts. And there is reserved from the lands hereby granted a right of way thereon for ditches or canals constructed by the authority of the United States.

SECOND. That in the absence of necessary legislation by Congress, the Legislature of Arizona may provide rules for working the mining claim or premises hereby granted, involving easements, drainage, and other necessary means to its complete development.

IN TESTIMONY WHEREOF, I, Franklin D. Roosevelt, President of the United States of America, have caused these letters to be made Patent, and the Seal of the General Land Office to be hereunto affixed.

GIVEN under my hand, at the City of Washington, the EIGHTEENTH day of JANUARY in the year of our Lord one thousand nine hundred and THIRTY-NINE and of the Independence of the United States the one hundred and SIXTY-THIRD

[SEAL]

By the President: Franklin D Roosevelt

By Jeanne Kavanagh, Secretary,

Guthrie S. Adams

Recorder of the General Land Office.

RECORD OF PATENTS: Patent Number 1100914

6—2264

GOVERNMENT PRINTING OFFICE

PRIORITY MAIL

UNITED STATES POSTAL SERVICE

PLACE STICKER AT TOP OF ENVELOPE TO THE RIGHT OF THE RETURN ADDRESS. FOLD AT DOTTED LINE

CERTIFIED MAIL™

7009 2820 0001 4079 0595

U.S. POSTAGE PAID RIVERTON,UT 84065 JUN 30 '11 AMOUNT $7.80 00077888-04

UNITED STATES POSTAL SERVICE 1006 85004

PRIORITY MAIL

usps.com

TM

Mark Gramlich M.D.G. Res.
141 Silver Saddle Way
Herriman Ut 84065

B.L.M. Arizona State office
One North Central Avenue Suite 800
Phenix Arizona 85004-4427
ATT. Accounts.

Legal Size Envelope

For Domestic and International Use

Visit us at usps.com

PRIORITY® MAIL
UNITED STATES POSTAL SERVICE

Visit us at usps.com

Label 106A, May 2008

This product is for use with Priority Mail® shipments. Misuse may be a violation of federal law. This tape is not for resale.

Schedule package pickup from your home or office at usps.com/pickup

Print postage online. Go to usps.com/postageonline

PLEASE PRESS FIRMLY

PRIORITY MAIL
POSTAGE REQUIRED



Legal Size Envelope

For Domestic and International Use

Visit us at usps.com

INTERNATIONAL RESTRICTIONS APPLY:

Customs forms are required. Consult the *International Mail Manual* (IMM) at *pe.usps.gov* or ask a retail associate for details.

From:/*Expéditeur:*

To:/*Destinataire:*

Country of Destination:/*Pays de destination:*

EP14L

Recycled Paper

USPS packaging products have been awarded Cradle to Cradle Certification℠ for their ecologically-intelligent design. For more information go to mbdc.com/usps

Cradle to Cradle Certified™ is a certification mark of MBDC.

Please recycle.

This packaging is the property of the U.S. Postal Service® and is provided solely for use in sending Priority Mail® shipments. Misuse may be a violation of federal law. This packaging is not for resale. EP14L © U.S. Postal Service; Oct. 2008; All rights reserved.

PRIORITY® MAIL
UNITED STATES POSTAL SERVICE

Visit us at usps.com

Label 106A, May 2008

PRIORITY MAIL
UNITED STATES POSTAL SERVICE

Schedule package pickup from your home or office at usps.com/pickup

Print postage online. Go to usps.com/postageonline

PLEASE PRESS FIRMLY

PRIORITY® MAIL
UNITED STATES POSTAL SERVICE

Visit us at usps.com

Label 106A, May 2008

PLEASE PRESS FIRMLY

PRIORITY MAIL
POSTAGE REQUIRED

PRIORITY® MAIL
UNITED STATES POSTAL SERVICE

Visit us at usps.com

Label 106A, May 2008

PRIORITY MAIL
UNITED STATES POSTAL SERVICE

TM

This product is for use with Priority Mail® shipments. Misuse may be a violation of federal law. This tape is not for resale.

Legal Size Envelope

For Domestic and International Use

Visit us at usps.com

RECEIVED
2011 JUL -5 P 1:20
BLM AZ STATE OFFICE
PHOENIX, ARIZONA

INTERNATIONAL RESTRICTIONS APPLY:

Customs forms are required. Consult the *International Mail Manual* (IMM) at *pe.usps.gov* or ask a retail associate for details.

From:/*Expéditeur:*

To:/*Destinataire:*

Country of Destination:/*Pays de destination:*

EP14L

Recycled Paper

USPS packaging products have been awarded Cradle to Cradle Certification℠ for their ecologically-intelligent design. For more information go to mbdc.com/usps

Cradle to Cradle Certified™ is a certification mark of MBDC.

Please recycle.

This packaging is the property of the U.S. Postal Service® and is provided solely for use in sending Priority Mail® shipments. Misuse may be a violation of federal law. This packaging is not for resale. EP14L © U.S. Postal Service; Oct. 2006; All rights reserved.

PRIORITY MAIL

UNITED STATES POSTAL SERVICE

PLACE STICKER AT TOP OF ENVELOPE TO THE RIGHT OF THE RETURN ADDRESS. FOLD AT DOTTED LINE.

CERTIFIED MAIL™

7009 2820 0001 4079 0595

U.S. POSTAGE PAID RIVERTON,UT 84065 JUN 30, 11 AMOUNT $7.80 00077888-04

UNITED STATES POSTAL SERVICE 1006 85004

Mark Gramlich M.D.G. Rer.
5941 Silver Saddle Way
Herriman Ut 84065

B.L.M. Arizona State office
One North Central Avenue Suite 800.
Phoenix Arizona 85004-4427
ATT. Acounts.

Legal Size Envelope

For Domestic and International Use

Visit us at usps.com

B: 4819 P: 43 06/23/2011 09:39:00 AM NML
$14.00 Page: 3 of 3 2011-0033026

RECORDERS MEMO: LEGIBILITY
QUESTIONABLE FOR GOOD REPRODUCTION

RECEIVED
BLM AZ STATE OFFICE
2011 JUL -6 A 7:47
PHOENIX, ARIZONA

AMC409329

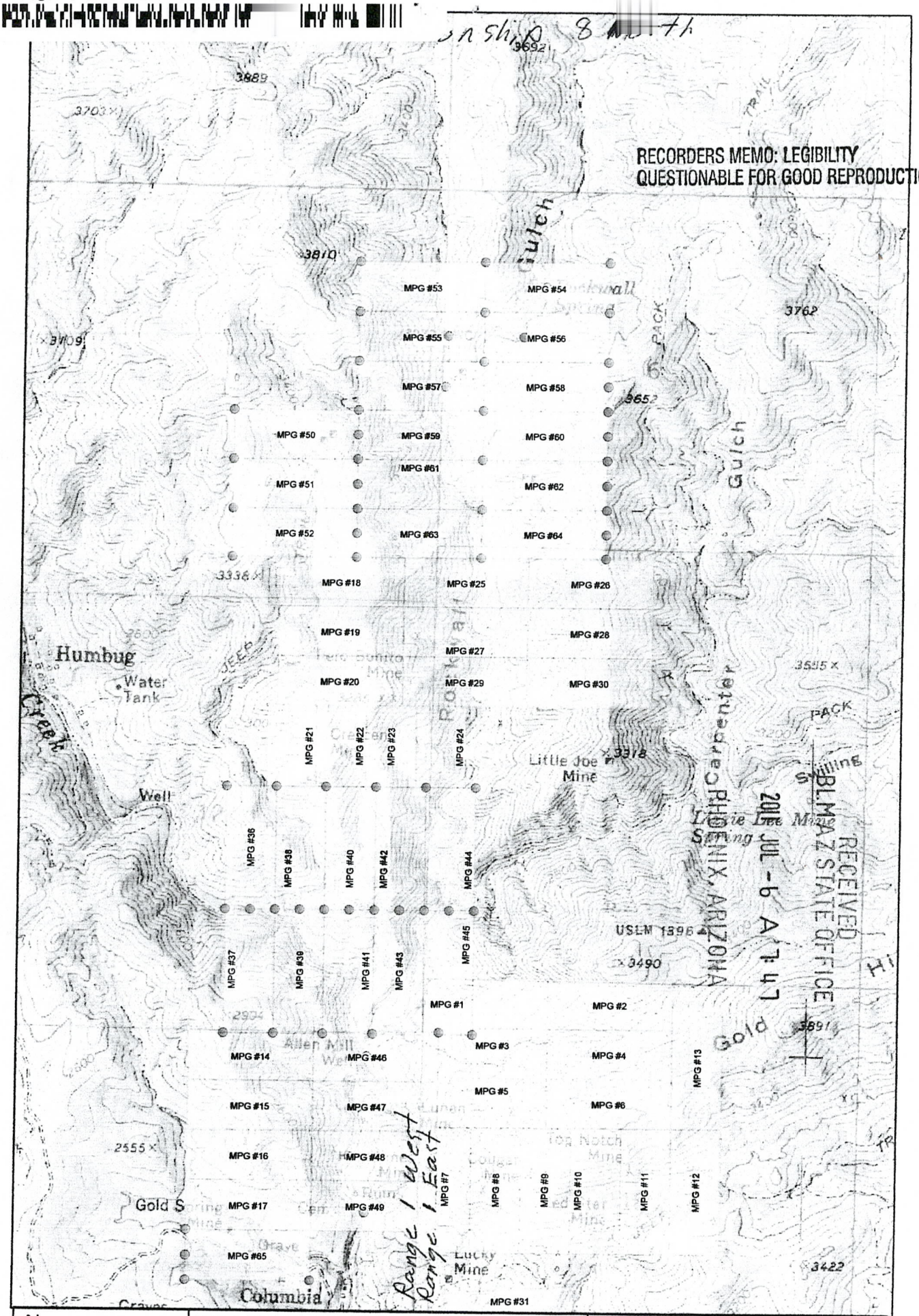

N

Phase2-pnts
MPG Claims

STAKING PHASE 2 CLAIMS

Columbia District
Yavapai County, Arizona

MDG Resources, LLC

0 950 1,900 3